

GLAS Atmosphere Data Dictionary

Updated	Reason
August 2011	Release-33
September 2008	Release-29
October 2006	Release-28
March 2006	Release-26
December 2005	Release-24
January 2005	Release-19

Is element of: GLA02 Record

Short Description: 532 nm Laser Transmit Energy at 1 Hz

Product Data Type: i4b

Total Bytes: 4

Product Units: Joules * 1.0d5

Invalid Value/Flag: i_APID_AvFlg

Is Correction Flag?: NA

Is Unsigned?: No

Product Minimum: 0

Product Maximum: 4500

Description: The 532 nm transmitted pulse energy in energy units, converted from the counts from the transmitted energy monitor. Averaged over 40 shots.**Comments:**

Product Var Name: i1_g_bg

Is element of: GLA02 Record, GLA07 Record

Short Description: 532nm Background at 1 Hz

Product Data Type: i4b (4)

Total Bytes: 16

Product Units: photons/bin * 100

Invalid Value/Flag: i_APID_AvFlg

Is Correction Flag?: NA

Is Unsigned?: No

Product Minimum: 0

Product Maximum: 100000

Description: The normalized 532 nm background counts from upper (1) and lower (2) integration intervals. (3) is background used to compute NRB. Averaged over 40 shots.

Comments: Not valid if APID15 is missing.

Product Var Name: i1_g_lid

Is element of: GLA02 Record

Short Description: 532 nm LIDAR Data from 40 KM to 20 KM

Product Data Type: i4b (268)

Total Bytes: 1072

Product Units: ((pe/bin)KM²/J)/1000

Invalid Value/Flag: gi_invalid_i4b

Is Correction Flag?: NA

Is Unsigned?: No

Product Minimum: -10000

Product Maximum: 100000000

Description: The normalized lidar signal from the 532 nm photon counting channel for the 40 KM to 20 KM segment of the atmosphere. Background subtraction, range squared, and dead time correction is applied.
Comments:

Product Var Name: i1_g_sat_f

Is element of: GLA02 Record

Short Description: 532 nm Saturation Flag for 40 to 20 KM Segment

Product Data Type: i1b (36)

Total Bytes: 36

Product Units: n/a

Invalid Value/Flag: No

Is Correction Flag?: NA

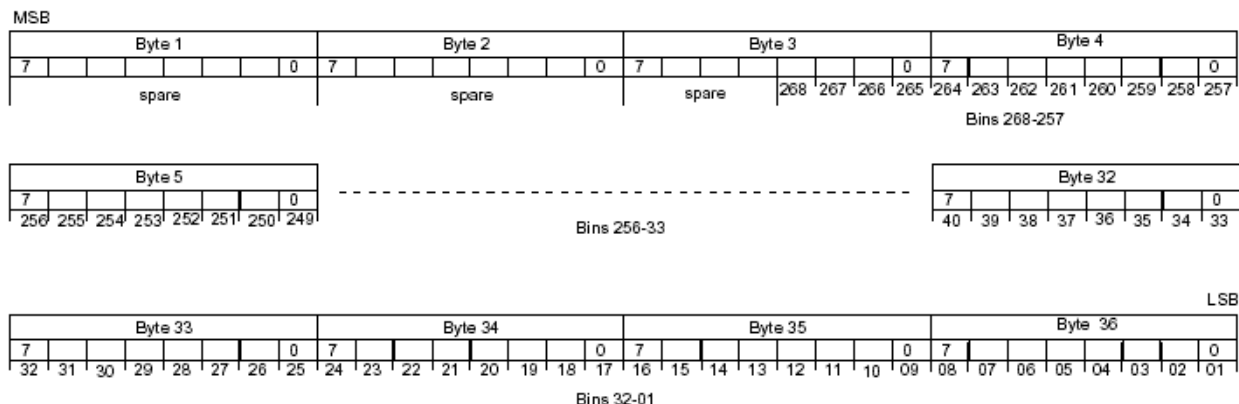
Is Unsigned?: Yes

Product Minimum: 0

Product Maximum: 1

Description: Bit flag indicating whether the 532 nm signal is saturated or not for the 40 to 20 KM Segment. 0 = not saturated, 1 = saturated. There is one flag per each bin in the profile. There are 268 bins in a profile and the profile is summed over the 40 shots in a second for a total of 268 flags (268 * 1) per second. The upper 20 bits are spares.

i1_g_sat_f [GLA02]: Bit flag indicating whether the 532 nm signal is saturated or not for the 40 to 20 KM Segment. 1 bit per each sum of 40 shots per bin (268); 0 = not saturated, 1 = saturated.



Comments:

Product Var Name: i1_int_ret

Is element of: GLA07 Record

Short Description: 532 nm integrated return from 40 to 20 km

Product Data Type: i4b

Total Bytes: 4

Product Units: e11/(m-sr)

Invalid Value/Flag: gi_invalid_i4b

Is Correction Flag?: NA

Is Unsigned?: No

Product Minimum: 200000

Product Maximum: 100000000

Description: The integrated or summed 532 attenuated backscatter profile from 40 to 20 km. When normalized by the sum of the molecular backscatter for the same interval, gives an indication of data quality

Product Var Name: i1_pred_lat

Is element of: GLA02 Record

Short Description: Predicted geodetic Latitude of the laser footprint

Product Data Type: i4b

Total Bytes: 4

Product Units: microdegrees

Invalid Value/Flag: gi_invalid_i4b

Is Correction Flag?: NA

Is Unsigned?: No

Product Minimum: -90000000

Product Maximum: 90000000

Description: The geodetic Latitude of the laser footprint; obtained from the predicted orbit; assuming the laser is nadir pointing.

Comments:

Product Var Name: i1_pred_lon

Is element of: GLA02 Record

Short Description: Predicted geodetic Longitude of the laser footprint

Product Data Type: i4b

Total Bytes: 4

Product Units: microdegrees

Invalid Value/Flag: gi_invalid_i4b

Is Correction Flag?: NA

Is Unsigned?: No

Product Minimum: 0

Product Maximum: 360000000

Description: The geodetic Longitude of the laser footprint; obtained from the predicted orbit; assuming the laser is nadir pointing.

Comments:

Product Var Name: i20_aer_bot

Is element of: GLA08 Record

Short Description: 20-40 KM Aerosol Layer Bottom at 532 nm

Product Data Type: i2b (3)

Total Bytes: 6

Product Units: deka-meters

Invalid Value/Flag: i20_aer_af

Is Correction Flag?: NA

Is Unsigned?: No

Product Minimum: 1000

Product Maximum: 4000

Description: The aerosol layer bottoms (20 - 40 KM in atmosphere) for up to 3 layers at 1 per 4 sec.

Comments:

Product Var Name: i20_aer_pct

Is element of: GLA08 Record

Short Description: Percentage of Saturated Bins in 20-40 KM Aerosol Layers at 532 nm

Product Data Type: i1b (3)

Total Bytes: 3

Product Units: unitless

Invalid Value/Flag: i20_aer_af

Is Correction Flag?: NA

Is Unsigned?: No

Product Minimum: 0

Product Maximum: 100

Description: Percentage of Saturated Bins in 20-40 KM Aerosol Layers at 532 nm

Comments:

Product Var Name: i20_aer_top

Is element of: GLA08 Record

Short Description: 20-40 KM Aerosol Layer Top at 532 nm

Product Data Type: i2b (3)

Total Bytes: 6

Product Units: deka-meters

Invalid Value/Flag: i20_aer_af

Is Correction Flag?: NA

Is Unsigned?: No

Product Minimum: 1000

Product Maximum: 4000

Description: The aerosol layer tops (20 - 40 KM in atmosphere) for up to 3 layers at 1 per 4 sec.

Comments:

Product Var Name: i40_g_TxNrg_EU

Is element of: GLA02 Record, GLA07 Record

Short Description: 532 nm Laser Transmit Energy at 40 Hz

Product Data Type: i4b (40)

Total Bytes: 160

Product Units: Joules * 1.0d5

Invalid Value/Flag: i_APID_AvFlg

Is Correction Flag?: NA

Is Unsigned?: No

Product Minimum: 0

Product Maximum: 4500

Description: The 532 nm transmitted pulse energy in energy units, converted from the counts from the transmitted energy monitor. Comments: Not valid if APID19 is missing.

Product Var Name: i40_g_bg

Is element of: GLA02 Record, GLA07 Record

Short Description: 532 nm Background at 40 Hz

Product Data Type: i4b (4, 40)

Total Bytes: 640

Product Units: photons/bin * 100

Invalid Value/Flag: i_APID_AvFlg

Is Correction Flag?: NA

Is Unsigned?: No

Product Minimum: 0

Product Maximum: 100000

Description: The normalized 532 nm background counts from upper (1) and lower (2) integration intervals.(3) is background used to compute NRB.**Comments:** Not valid if APID15 is missing.

Product Var Name: i40_g_bscs

Is element of: GLA07 Record

Short Description: 532 nm Merged Attenuated Backscatter Profile 10 to -1 km

Product Data Type: i4b (148, 40)

Total Bytes: 23680

Product Units: e11/(m-sr)

Invalid Value/Flag: gi_invalid_i4b

Is Correction Flag?: NA

Is Unsigned?: No

Product Minimum: -1000

Product Maximum: 100000000

Description: For the 10 KM to -1 KM vertical segment, the atmosphere 532 nm calibrated, attenuated backscatter profile at the 40 per 1 second rate. When the 532 nm data becomes saturated the 1064 nm data is converted to 532 data and merged into the data set.

Comments:

Product Var Name: i40_g_lid

Is element of: GLA02 Record

Short Description: 532 nm LIDAR Data from 10 KM to -1 KM

Product Data Type: i4b (148, 40)

Total Bytes: 23680

Product Units: ((pe/bin)KM²)/J/1000

Invalid Value/Flag: gi_invalid_i4b

Is Correction Flag?: NA

Is Unsigned?: No

Product Minimum: -10000

Product Maximum: 100000000

Description: The normalized lidar signal from the 532 nm photon counting channel for the 10 KM to -1 segment of the atmosphere. Background subtraction, range squared, and dead time correction is applied. **NOTES:** pe = photons; J = Joules.**Comments:**

Product Var Name: i40_g_sat_f

Is element of: GLA02 Record

Short Description: 532 nm Saturation Flag for 10 to -1 KM Segment

Product Data Type: i1b (740)

Total Bytes: 740

Product Units: n/a

Invalid Value/Flag: No

Is Correction Flag?: NA

Is Unsigned?: Yes



Product Minimum: 0

Product Maximum: 1

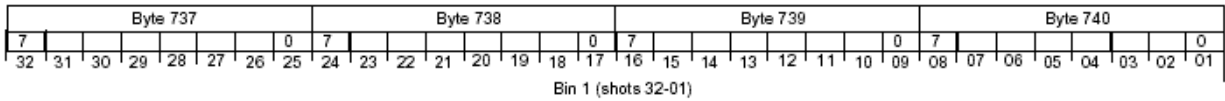
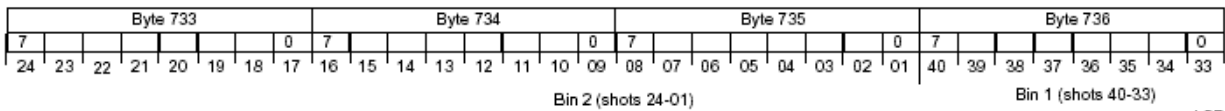
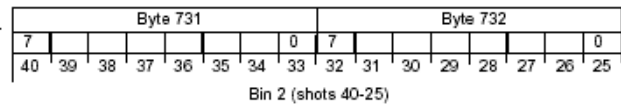
Description: Bit flag indicating whether the 532 nm signal is saturated or not for the 10 to -1 KM profile. 0 = not saturated, 1 = saturated. 1 bit flag per each bin in the profile. There are 148 bins in the profile and the profiles occur at 40 per second for a total of 5920 flags (148 * 40) per second. Bits 0-147 are the flags for shot 1, Bits 148-295 are the flags for shot 2, etc.

i40_g_sat_f [GLA02]: Bit flag indicating whether the 532 nm signal is saturated or not for the 10 to -1 KM Segment. 1 bit per each shot(40) per bin (148); 0 = not saturated, 1 = saturated.

MSB



Bins 147-3 (shots 40-1)



Comments:

Product Var Name: i40_g_sat_prof

Is element of: GLA07 Record

Short Description: 532 nm Saturation Flag Profile 10 to -1 km

Product Data Type: i1b (740)

Total Bytes: 740

Product Units: NA

Invalid Value/Flag: No

Is Correction Flag?: NA

Is Unsigned?: No

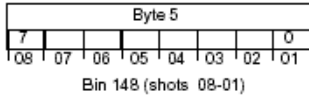
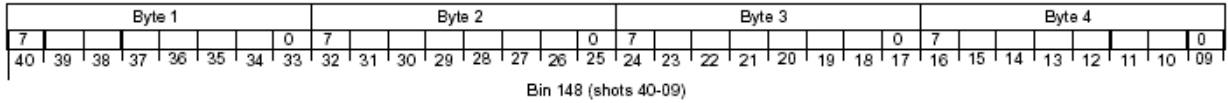
Product Minimum: 0

Product Maximum: 1

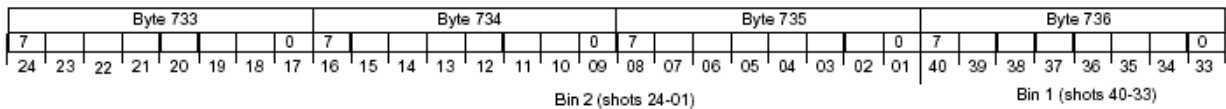
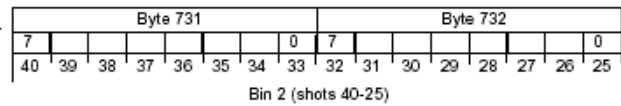
Description: 532 nm Saturation Flag Profile from 10 to -1 km. Indicates whether the 532 data were saturated and therefore whether the value is converted from the 1064 data. 0 = not saturated, 1 = saturated.

i40_g_sat_f [GLA02]: Bit flag indicating whether the 532 nm signal is saturated or not for the 10 to -1 KM Segment.
 1 bit per each shot(40) per bin (148); 0 = not saturated, 1 = saturated.

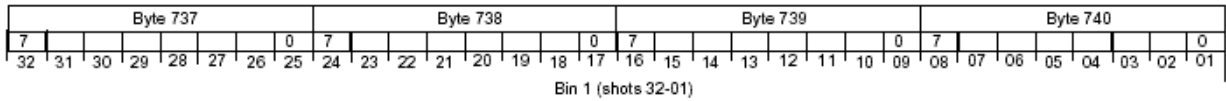
MSB



Bins 147-3 (shots 40-1)



LSB



Comments:

Product Var Name: i40_ir_TxNrgEU

Is element of: GLA02 Record, GLA07 Record

Short Description: 1064 nm Laser Transmit Energy at 40 Hz

Product Data Type: i4b (40)

Total Bytes: 160

Product Units: Joules * 1.0d5

Invalid Value/Flag: i_APID_AvFlg

Is Correction Flag?: NA

Is Unsigned?: No

Product Minimum: 0

Product Maximum: 9000

Description: The 1064 nm laser pulse energy, computed from the digitized outgoing pulse and the detector temperature.
Comments: Not valid if APID19 and APID12 or APID13 are missing.

Product Var Name: i40_ir_bg

Is element of: GLA02 Record, GLA07 Record

Short Description: 1064 nm Background at 40 Hz

Product Data Type: i4b (4, 40)

Total Bytes: 640

Product Units: W*1.0d17

Invalid Value/Flag: i_APID_AvFlg

Is Correction Flag?: NA

Is Unsigned?: No

Product Minimum: -100000000

Product Maximum: 100000000

Description: The normalized 1064 nm background counts from upper (1) and lower (2) integration intervals.(3) is background used to compute NRB.

Comments: Not valid if APID17 is missing.

Product Var Name: i40_ir_bscs

Is element of: GLA07 Record

Short Description: 1064 nm Attenuated Backscatter Profile 10 to -1 km

Product Data Type: i4b (148, 40)

Total Bytes: 23680

Product Units: e11/(m-sr)

Invalid Value/Flag: gi_invalid_i4b

Is Correction Flag?: NA

Is Unsigned?: No

Product Minimum: -1000

Product Maximum: 1000000000

Description: Atmosphere 1064 nm calibrated, attenuated backscatter profile (-1 to 10 km) at the rate of 40 per 1 second.

Comments:

Product Var Name: i40_ir_lid

Is element of: GLA02 Record

Short Description: 1064 nm LIDAR Data from 10 KM to -1 KM

Product Data Type: i4b (148, 40)

Total Bytes: 23680

Product Units: (W*KM^2)/J)*1.0d8

Invalid Value/Flag: gi_invalid_i4b

Is Correction Flag?: NA

Is Unsigned?: No

Product Minimum: -1000000000

Product Maximum: 1000000000

Description: The normalized lidar signal from the 1064 nm cloud digitizer data for the 10 KM to -1 KM atmospheric segment. Background subtraction, and range squared correction is applied.

Comments:

Product Var Name: i4_aer_bot

Is element of: GLA08 Record

Short Description: Below 20 KM Aerosol Layer Bottom at 532 nm

Product Data Type: i2b (5)

Total Bytes: 10

Product Units: deka-meters

Invalid Value/Flag: i4_aer_af

Is Correction Flag?: NA

Is Unsigned?: No

Product Minimum: -100

Product Maximum: 2000

Description: The aerosol layer bottoms (below 20 KM in atmosphere) for up to 5 layers at 1 per 4 sec.

Comments:

Product Var Name: i4_aer_pct

Is element of: GLA08 Record

Short Description: Percentage of Saturated Bins in Below 20 KM Aerosol Layers at 532 nm

Product Data Type: i1b (5)

Total Bytes: 5

Product Units: unitless

Invalid Value/Flag: i4_aer_af

Is Correction Flag?: NA

Is Unsigned?: No

Product Minimum: 0

Product Maximum: 100

Description: Percentage of Saturated Bins in Below 20 KM Aerosol Layers at 532 nm

Comments:

Product Var Name: i4_aer_top

Is element of: GLA08 Record

Short Description: Below 20 KM Aerosol Layer Top at 532 nm

Product Data Type: i2b (5)

Total Bytes: 10

Product Units: deka-meters

Invalid Value/Flag: i4_aer_af

Is Correction Flag?: NA

Is Unsigned?: No

Product Minimum: -100

Product Maximum: 2000

Description: The aerosol layer tops (below 20 KM in atmosphere) for up to 5 layers at 1 per 4 sec.

Comments:

Product Var Name: i5_g_TxNrg_EU

Is element of: GLA02 Record, GLA07 Record

Short Description: 532 nm Laser Transmit Energy at 5 Hz

Product Data Type: i4b (5)

Total Bytes: 20

Product Units: Joules * 1.0d5

Invalid Value/Flag: i_APIID_AvFlg

Is Correction Flag?: NA

Is Unsigned?: No

Product Minimum: 0

Product Maximum: 4500

Description: The 532 nm transmitted pulse energy in energy units, converted from the counts from the transmitted energy monitor. Averaged over 8 shots. Comments: Not valid if APID19 is missing.

Product Var Name: i5_g_bg

Is element of: GLA02 Record, GLA07 Record

Short Description: 532 nm Background at 5 Hz

Product Data Type: i4b (4, 5)

Total Bytes: 80

Product Units: photons/bin * 100

Invalid Value/Flag: i_APID_AvFlg

Is Correction Flag?: NA

Is Unsigned?: No

Product Minimum: 0

Product Maximum: 100000

Description: The normalized 532 nm background counts from upper (1) and lower (2) integration intervals.(3) is background used to compute NRB. Averaged over 8 shots. Comments: Not valid if APID15 is missing.

Product Var Name: i5_g_bscs

Is element of: GLA07 Record

Short Description: 532 nm Merged Attenuated Backscatter Profile 40 to -1 km

Product Data Type: i4b (548, 5)

Total Bytes: 10960

Product Units: e11/(m-sr)

Invalid Value/Flag: gi_invalid_i4b

Is Correction Flag?: NA

Is Unsigned?: No

Product Minimum: -1000

Product Maximum: 1000000000

Description: For the full vertical atmospheric profile (-1 to 41 km), the atmosphere 532 nm calibrated, attenuated backscatter profile at the rate of 5 per 1 second. When the 532 nm data becomes saturated the 1064 nm data is converted and merged into the data set. The Level 1A data that occurs at 40/second, every 8 shots are averaged and stored in the profile and the 1/second is replicated to get the full 5 Hz rate on this product.

Comments:

Product Var Name: i5_g_lid

Is element of: GLA02 Record

Short Description: 532 nm LIDAR Data from 20 KM to 10 KM

Product Data Type: i4b (132, 5)

Total Bytes: 2640

Product Units: ((pe/bin)KM^2)/J/1000

Invalid Value/Flag: gi_invalid_i4b

Is Correction Flag?: NA

Is Unsigned?: No

Product Minimum: -10000

Product Maximum: 1000000000

Description: The normalized lidar signal from the 532 nm photon counting channel for the 20 KM to 10 KM segment of the atmosphere. Background subtraction, range squared, and dead time correction is applied. Sums of 8 samples.**Comments:**

Product Var Name: i5_g_sat_f

Is element of: GLA02 Record

Short Description: 532 nm Saturation Flag for 20 to 10 KM Segment

Product Data Type: i1b (84)

Total Bytes: 84

Product Units: n/a

Invalid Value/Flag: No

Is Correction Flag?: NA

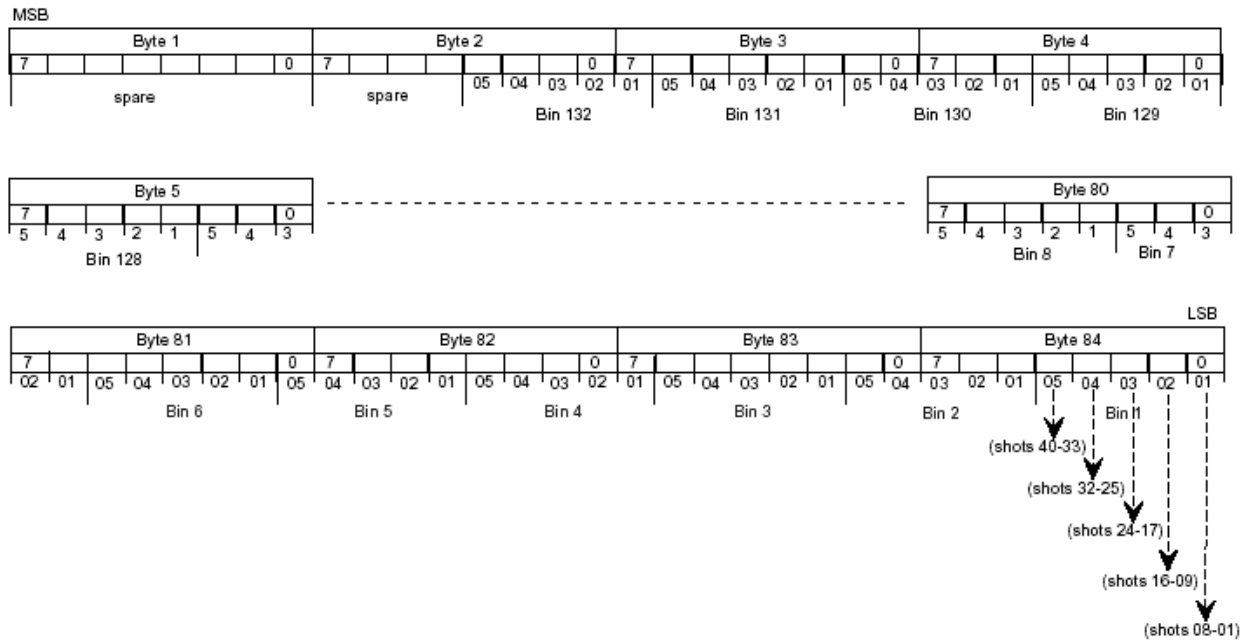
Is Unsigned?: Yes

Product Minimum: 0

Product Maximum: 1

Description: Bit flag indicating whether the 532 nm signal is saturated or not for the 20 to 10 KM Profile. 0 = not saturated, 1 = saturated. There is one flag per each bin in the profile. There are 132 bins in a profile and the profiles are summed over 8 shots for a total of 660 flags (132 * 5) per second. Bits 0-131 are the flags for shots 1-8, Bits 132-263 are the flags for shots 9-16, etc. The upper 12 bits are spares.

i5_g_sat_f [GLA02]: Bit flag indicating whether the 532 nm signal is saturated or not for the 20 to 10 KM Segment. 1 bit per each sum of 8 shot(40) per bin (132); 0 = not saturated, 1 = saturated.



Comments:

Product Var Name: i5_g_sat_prof

Is element of: GLA07 Record

Short Description: 532 nm Saturation Flag Profile 40 to -1 km

Product Data Type: i1b (343)

Total Bytes: 343

Product Units: NA

Invalid Value/Flag: No

Is Correction Flag?: NA

Is Unsigned?: No

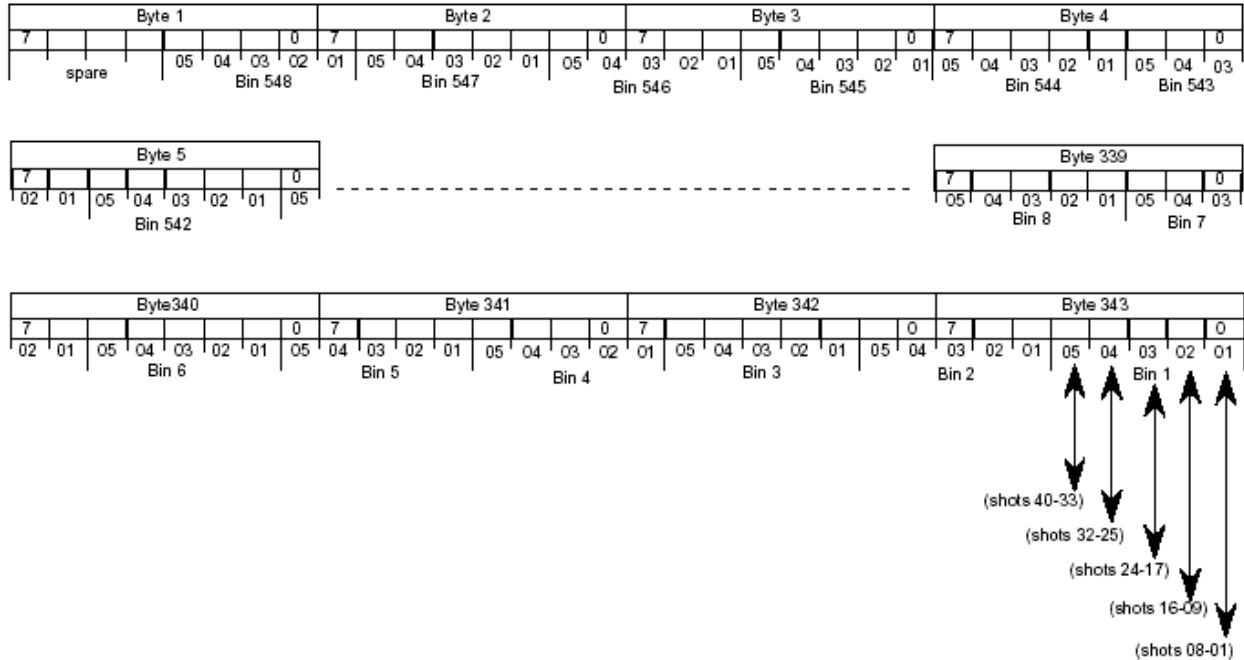
Product Minimum: 0

Product Maximum: 1

Description: 532 nm Saturation Flag Profile from 41 to -1 km. Indicates whether the 532 data were saturated and therefore whether the value is converted from the 1064 data. 0 = not saturated, 1 = saturated.

i5_g_sat_prof [GLA07]: 532 nm Saturation Flag Profile 40 to -1km. Indicates whether the 532 data were saturated and therefore whether the value is converted from the 1064 data.

1 bit per each shot(40) per bin (548); 0 = not saturated, 1 = saturated.



Comments:

Product Var Name: i5_ir_TxNrgEU

Is element of: GLA02 Record, GLA07 Record

Short Description: 1064 nm Laser Transmit Energy at 5 Hz

Product Data Type: i4b (5)

Total Bytes: 20

Product Units: Joules * 1.0d5

Invalid Value/Flag: i_APID_AvFig

Is Correction Flag?: NA

Is Unsigned?: No

Product Minimum: 0

Product Maximum: 9000

Description: The 1064 nm laser pulse energy, computed from the digitized outgoing pulse and the detector temperature. Averaged over 8 shots. Comments: Not valid if APID19 and APID12 or APID13 are missing.

Product Var Name: i5_ir_bg

Is element of: GLA02 Record, GLA07 Record

Short Description: 1064 nm Background at 5 Hz

Product Data Type: i4b (4, 5)

Total Bytes: 80

Product Units: W*1.0d17

Invalid Value/Flag: i_APID_AvFlg

Is Correction Flag?: NA

Is Unsigned?: No

Product Minimum: -100000000

Product Maximum: 100000000

Description: The normalized 1064 nm background counts from upper (1) and lower (2) integration intervals.(3) is background used to compute NRB. Averaged over 8 shots.

Comments: Not valid if APID15 is missing.

Product Var Name: i5_ir_bscs

Is element of: GLA07 Record

Short Description: 1064 nm Attenuated Backscatter Profile 20 to -1 km

Product Data Type: i4b (280, 5)

Total Bytes: 5600

Product Units: e11/(m-sr)

Invalid Value/Flag: gi_invalid_i4b

Is Correction Flag?: NA

Is Unsigned?: No

Product Minimum: -1000

Product Maximum: 1000000000

Description: Atmosphere 1064 nm calibrated, attenuated backscatter profile (-1 to 20 km) at the rate of 5 per 1 second. Averages of 8 shots are used for the Level 1A data that occurs at 40/second rate.

Comments:

Product Var Name: i5_ir_lid

Is element of: GLA02 Record

Short Description: 1064 nm LIDAR Data from 20 KM to 10 KM

Product Data Type: i4b (132, 5)

Total Bytes: 2640

Product Units: $(W \cdot KM^2) / J \cdot 10^8$

Invalid Value/Flag: gi_invalid_i4b

Is Correction Flag?: NA

Is Unsigned?: No

Product Minimum: -1000000000

Product Maximum: 1000000000

Description: The normalized lidar signal from the 1064 nm cloud digitizer data for the 20 KM to 10 KM atmospheric segment. Background subtraction, and range squared correction is applied.

Comments:

Product Var Name: i_1064AttBS_Flag

Is element of: GLA07 Record

Short Description: 1064 nm Attenuated Backscatter Vertical Profile Flag

Product Data Type: i1b (18)

Total Bytes: 18

Product Units: NA

Invalid Value/Flag: No

Is Correction Flag?: NA

Is Unsigned?: No

Product Minimum: 0

Product Maximum: 3

Description: Composite Flag - see Breakout for details

i_1064AttBS_Flag [GLA07]: 1064 nm Attenuated Backscatter Vertical Profile Flag

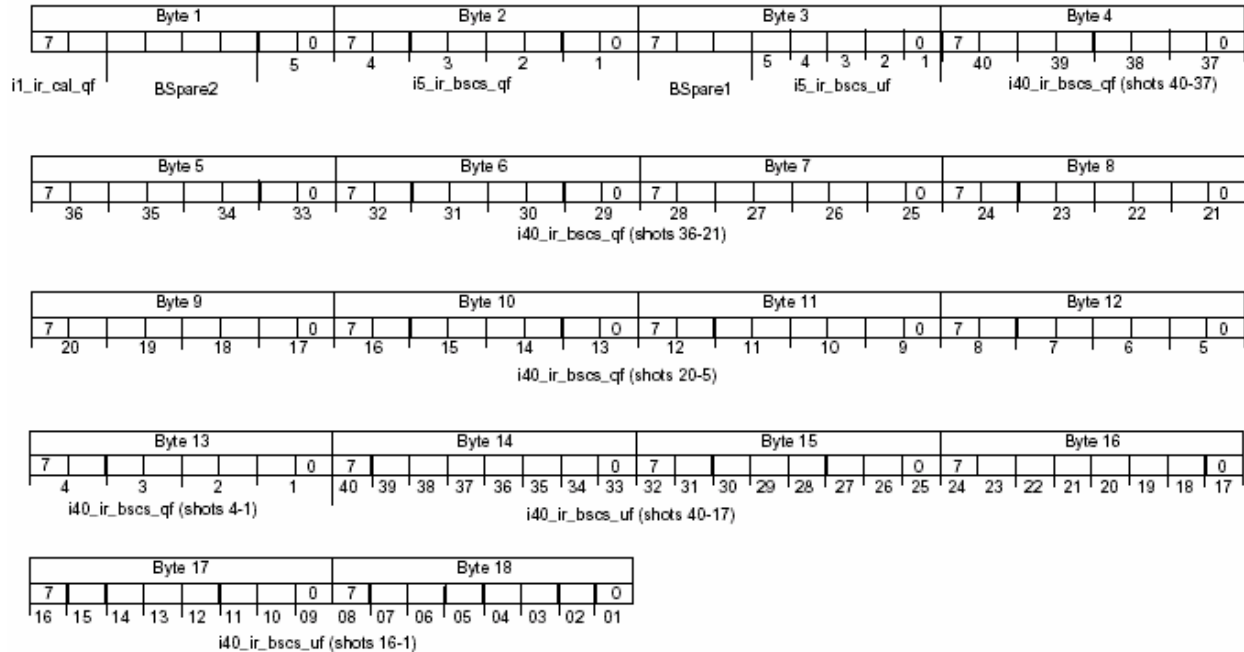
i40_ir_bscs_uf = use flag: not used

i40_ir_bscs_qf = quality flag at 40Hz: value 0 = good data; value 1 = if 1064 nm laser energy flag equals 3

i5_ir_bscs_uf = use flag: not used

i5_ir_bscs_qf = quality flag at 5Hz: value 0 = good data; value 1 = if 1064 nm laser energy flag equals 3

i1_ir_cal_qf = quality flag: value 0 = good quality; value 2 = if no records left after elimination tests, value before elimination tests used instead



Comments:

Product Var Name: i_4nsBgMean

Is element of: GLA02 Record

Short Description: 4ns Background Mean Value

Product Data Type: i4b (40)

Total Bytes: 160

Product Units: counts

Invalid Value/Flag: i_APID_AvFlg

Is Correction Flag?: No

Is Unsigned?: No

Product Minimum: 0

Product Maximum: 65536

Description: 4ns Filter Background mean

Comments:

Product Var Name: i_4nsBgSDev

Is element of: GLA02 Record

Short Description: 4ns Background Standard Deviation

Product Data Type: i4b (40)

Total Bytes: 160

Product Units: counts

Invalid Value/Flag: i_APID_AvFlg

Is Correction Flag?: No

Is Unsigned?: No

Product Minimum: 0

Product Maximum: 65536

Description: 4ns filter background standard deviation.

Comments:

Product Var Name: i_532AttBS_Flag

Is element of: GLA07 Record

Short Description: 532 nm Attenuated Backscatter Vertical Profile Flag

Product Data Type: i1b (18)

Total Bytes: 18

Product Units: NA

Invalid Value/Flag: No

Is Correction Flag?: NA

Is Unsigned?: No

Product Minimum: 0

Product Maximum: 3

Description: Composite Flag - see Breakout for details

i_532AttBS_Flag [GLA07]: 532 nm Attenuated Backscatter Vertical Profile Flag

i40_g_bscs_uf = use flag at 40Hz: value 0 = no, saturated bins were replaced; value 1 = yes, saturated bins were replaced

i40_g_bscs_qf = quality flag at 40Hz: value 0 = good data; value 1 = if 532 nm laser energy flag equals 3; value 2 = if 1064 nm quality flag equals 1 and 1064 nm backscatter value replaced 532 nm backscatter value

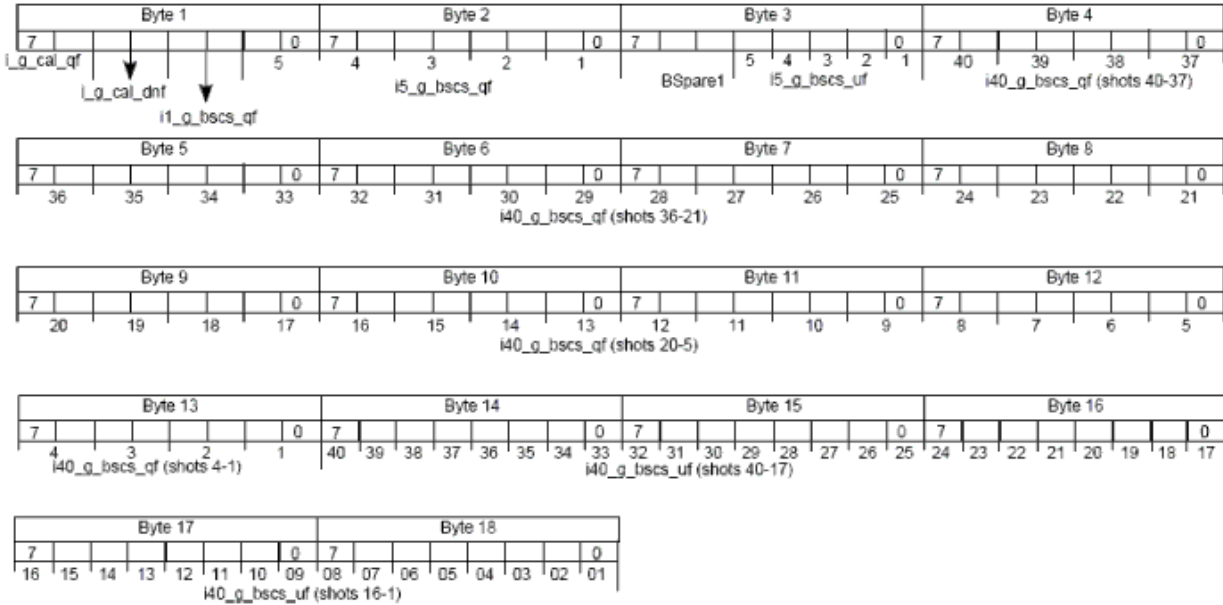
i5_g_bscs_uf = use flag at 5Hz: value 0 = no, saturated bins were replaced; value 1 = yes, saturated bins were replaced

i5_g_bscs_qf = quality flag at 5Hz: value 0 = good data; value 1 = if 532 nm laser energy flag equals 3; value 2 = if 1064 nm quality flag equals 1 and 1064 nm backscatter value replaced 532 nm backscatter value

il_g_bscs_qf = quality flag at 1 sec: value 0 = good quality; value 2 = 532 nm integrated return is bad; value 3 = ratio of integrated return to molecular integrated return is bad

l_g_cal_qf = quality flag: value 0 = good quality; value 2 = if no records left after elimination tests, value before elimination tests used instead

l_g_cal_dnf = day/night flag: value 0 = indeterminate; value 1 = night; value 2 = day



Comments:

Product Var Name: i_APID_AvFIg

Is element of: GLA02 Record, GLA07 Record

Short Description: APID Data Availability Flag

Product Data Type: i1b (8)

Total Bytes: 8

Product Units: n/a

Invalid Value/Flag: No

Is Correction Flag?: NA

Is Unsigned?: No

Product Minimum: -127

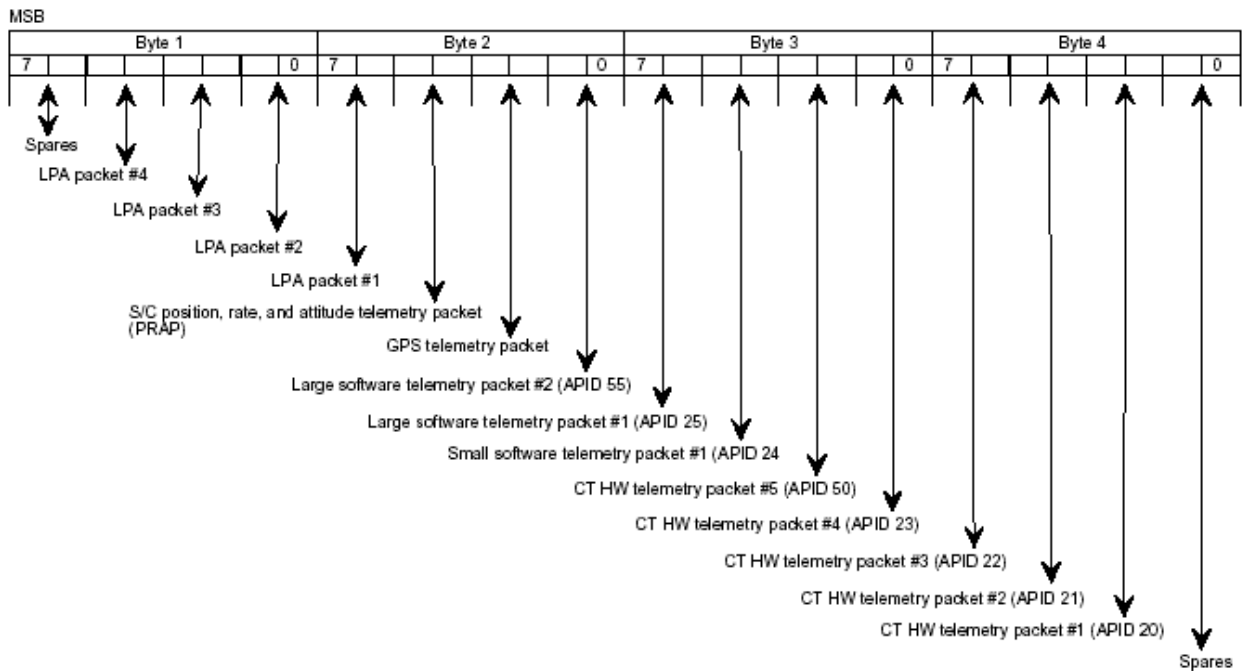
Product Maximum: 127

Description: Flag indicating which packets (APIDs) for each second are available missing, or filled. APID 19 is broken down further into Altimeter Digitizer, Photon Counter, Cloud Digitizer, GPS/DEM, and C&T sections.

i_APID_AvFlg [1/sec for GLA01, 02, 04-07, 12-15], [1/16 sec for GLA03]: APID Data Availability Flag

Page 1 of 2

2 bit sets of values; 0= present, 1=filled at EDOS, 2=never received - ISIPS filled



Comments:

Product Var Name: i_Aer_PBL_LR_pres

Is element of: GLA08 Record, GLA11 Record

Short Description: Pressure of Low Resolution Planetary Boundary Layer Top at 532 nm

Product Data Type: i2b

Total Bytes: 2

Product Units: millibars * 10

Invalid Value/Flag: gi_invalid_i2b

Is Correction Flag?: NA

Is Unsigned?: No

Product Minimum: 0

Product Maximum: 20000

Description: Pressure of Low Resolution Planetary Boundary Layer Top at 532 nm

Comments:

Product Var Name: i_Aer_PBL_LR_relh

Is element of: GLA08 Record, GLA11 Record

Short Description: Relative Humidity of Low Resolution Planetary Boundary Layer Top at 532 nm

Product Data Type: i2b

Total Bytes: 2

Product Units: percentage * 100

Invalid Value/Flag: gi_invalid_i2b

Is Correction Flag?: NA

Is Unsigned?: No

Product Minimum: 0

Product Maximum: 10000

Description: Relative Humidity of Low Resolution Planetary Boundary Layer Top at 532 nm

Comments:

Product Var Name: i_Aer_PBL_LR_temp

Is element of: GLA08 Record, GLA11 Record

Short Description: Temperature of Low Resolution Planetary Boundary Layer Top at 532 nm

Product Data Type: i2b

Total Bytes: 2

Product Units: degrees Celsius * 100

Invalid Value/Flag: gi_invalid_i2b

Is Correction Flag?: NA

Is Unsigned?: No

Product Minimum: -10000

Product Maximum: 10000

Description: Temperature of Low Resolution Planetary Boundary Layer Top at 532 nm

Comments:

Product Var Name: i_Aer_bot_a20_pres

Is element of: GLA08 Record

Short Description: Pressure of Bottom of Aerosol Layers Above 20km of Atmosphere at 532 nm

Product Data Type: i2b (3)

Total Bytes: 6

Product Units: millbars * 10

Invalid Value/Flag: gi_invalid_i2b

Is Correction Flag?: NA

Is Unsigned?: No

Product Minimum: 0

Product Maximum: 20000

Description: Pressure of Bottom of Aerosol Layers Above 20km of Atmosphere at 532 nm

Comments:

Product Var Name: i_Aer_bot_a20_relh

Is element of: GLA08 Record

Short Description: Relative Humidity of Bottom of Aerosol Layers Above 20km of Atmosphere at 532 nm

Product Data Type: i2b (3)

Total Bytes: 6

Product Units: percentage * 100

Invalid Value/Flag: gi_invalid_i2b

Is Correction Flag?: NA

Is Unsigned?: No

Product Minimum: 0

Product Maximum: 10000

Description: Relative Humidity of Bottom of Aerosol Layers Above 20km of Atmosphere at 532 nm

Comments:

Product Var Name: i_Aer_bot_a20_temp

Is element of: GLA08 Record

Short Description: Temperature of Bottom of Aerosol Layers Above 20km of Atmosphere at 532 nm

Product Data Type: i2b (3)

Total Bytes: 6

Product Units: degrees Celsius * 100

Invalid Value/Flag: gi_invalid_i2b

Is Correction Flag?: NA

Is Unsigned?: No

Product Minimum: -10000

Product Maximum: 10000

Description: Temperature of Bottom of Aerosol Layers Above 20km of Atmosphere at 532 nm

Comments:

Product Var Name: i_Aer_bot_b20_pres

Is element of: GLA08 Record

Short Description: Pressure of Bottom of Aerosol Layers in Bottom 20km of Atmosphere at 532 nm

Product Data Type: i2b (5)

Total Bytes: 10

Product Units: millibars * 10

Invalid Value/Flag: gi_invalid_i2b

Is Correction Flag?: NA

Is Unsigned?: No

Product Minimum: 0

Product Maximum: 20000

Description: Pressure of Bottom of Aerosol Layers in Bottom 20km of Atmosphere at 532 nm

Comments:

Product Var Name: i_Aer_bot_b20_relh

Is element of: GLA08 Record

Short Description: Relative Humidity of Bottom of Aerosol Layers in Bottom 20km of Atm at 532 nm

Product Data Type: i2b (5)

Total Bytes: 10

Product Units: percentage * 100

Invalid Value/Flag: gi_invalid_i2b

Is Correction Flag?: NA

Is Unsigned?: No

Product Minimum: 0

Product Maximum: 10000

Description: Relative Humidity of Bottom of Aerosol Layers in Bottom 20km of Atmosphere at 532 nm

Comments:

Product Var Name: i_Aer_bot_b20_temp

Is element of: GLA08 Record

Short Description: Temperature of Bottom of Aerosol Layers in Bottom 20km of Atmosphere at 532 nm

Product Data Type: i2b (5)

Total Bytes: 10

Product Units: degrees Celsius * 100

Invalid Value/Flag: gi_invalid_i2b

Is Correction Flag?: NA

Is Unsigned?: No

Product Minimum: -10000

Product Maximum: 10000

Description: Temperature of Bottom of Aerosol Layers in Bottom 20km of Atmosphere at 532 nm

Comments:

Product Var Name: i_Aer_bot_pres

Is element of: GLA10 record, GLA11 Record

Short Description: Aerosol Layers Pressure at Bottom of Layer at 532 nm

Product Data Type: i2b (9)

Total Bytes: 18

Product Units: millibars * 10

Invalid Value/Flag: gi_invalid_i2b

Is Correction Flag?: NA

Is Unsigned?: No

Product Minimum: 0

Product Maximum: 20000

Description: Aerosol Layers Pressure at Bottom of Layer at 532 nm

Comments:

Product Var Name: i_Aer_bot_relh

Is element of: GLA10 record, GLA11 Record

Short Description: Aerosol Layers Relative Humidity at Bottom of Layer at 532 nm

Product Data Type: i2b (9)

Total Bytes: 18

Product Units: percentage * 100

Invalid Value/Flag: gi_invalid_i2b

Is Correction Flag?: NA

Is Unsigned?: No

Product Minimum: 0

Product Maximum: 10000

Description: Aerosol Layers Relative Humidity at Bottom of Layer at 532 nm

Comments:

Product Var Name: i_Aer_bot_temp

Is element of: GLA10 record, GLA11 Record

Short Description: Aerosol Layers Temperature at Bottom of Layer at 532 nm

Product Data Type: i2b (9)

Total Bytes: 18

Product Units: degrees Celsius * 100

Invalid Value/Flag: gi_invalid_i2b

Is Correction Flag?: NA

Is Unsigned?: No

Product Minimum: -10000

Product Maximum: 10000

Description: Aerosol Layers Temperature at Bottom of Layer at 532 nm

Comments:

Product Var Name: i_Aer_ir_OD

Is element of: GLA11 Record

Short Description: Aerosol Optical Depth at 1064 nm

Product Data Type: i2b (2)

Total Bytes: 4

Product Units: Unknown

Invalid Value/Flag: gi_invalid_i2b

Is Correction Flag?: NA

Is Unsigned?: No

Product Minimum: 0

Product Maximum: 0

Description: Aerosol Optical Depth at 1064 nm

Comments:

Product Var Name: i_Aer_ir_ODFlg

Is element of: GLA11 Record

Short Description: Aerosol Optical Depth at 1064 nm Flag

Product Data Type: i1b (2)

Total Bytes: 2

Product Units: N/A

Invalid Value/Flag: No

Is Correction Flag?: NA

Is Unsigned?: No

Product Minimum: null

Product Maximum: null

Description:

Comments:

Product Var Name: i_Aer_ir_bot

Is element of: GLA08 Record, GLA11 Record

Short Description: Elevation of Bottom of Aerosol Layers Detected in 1064 nm

Product Data Type: i2b (2)

Total Bytes: 4

Product Units: deka-meters

Invalid Value/Flag: gi_invalid_i2b

Is Correction Flag?: NA

Is Unsigned?: No

Product Minimum: -100

Product Maximum: 2200

Description: Elevation of Bottom of Aerosol Layers Detected in 1064 nm.

Comments:

Product Var Name: i_Aer_ir_bot_pres

Is element of: GLA08 Record, GLA11 Record

Short Description: Pressure of Bottom of Aerosol Layers Detected in 1064 nm

Product Data Type: i2b (2)

Total Bytes: 4

Product Units: millibars * 10

Invalid Value/Flag: gi_invalid_i2b

Is Correction Flag?: NA

Is Unsigned?: No

Product Minimum: 0

Product Maximum: 20000

Description: Pressure of Bottom of Aerosol Layers Detected in 1064 nm

Comments:

Product Var Name: i_Aer_ir_bot_relh

Is element of: GLA08 Record, GLA11 Record

Short Description: Relative Humidity of Bottom of Aerosol Layers Detected in 1064 nm

Product Data Type: i2b (2)

Total Bytes: 4

Product Units: percentage * 100

Invalid Value/Flag: gi_invalid_i2b

Is Correction Flag?: NA

Is Unsigned?: No

Product Minimum: 0

Product Maximum: 10000

Description: Relative Humidity of Bottom of Aerosol Layers Detected in 1064 nm

Comments:

Product Var Name: i_Aer_ir_bot_temp

Is element of: GLA08 Record, GLA11 Record

Short Description: Temperature of Bottom of Aerosol Layers Detected in 1064 nm

Product Data Type: i2b (2)

Total Bytes: 4

Product Units: degrees Celsius * 100

Invalid Value/Flag: gi_invalid_i2b

Is Correction Flag?: NA

Is Unsigned?: No

Product Minimum: -10000

Product Maximum: 10000

Description: Temperature of Bottom of Aerosol Layers Detected in 1064 nm

Comments:

Product Var Name: i_Aer_ir_layflg

Is element of: GLA08 Record

Short Description: Layer Flag for 1064 Aerosol

Product Data Type: i1b (2)

Total Bytes: 2

Product Units: N/A

Invalid Value/Flag: No

Is Correction Flag?: NA

Is Unsigned?: No

Product Minimum: null

Product Maximum: null

Description: Please see the flag description for more details. Comments:

Product Var Name: i_Aer_ir_top

Is element of: GLA08 Record, GLA11 Record

Short Description: Elevation of Top of Aerosol Layers Detected in 1064 nm

Product Data Type: i2b (2)

Total Bytes: 4

Product Units: deka-meters

Invalid Value/Flag: gi_invalid_i2b

Is Correction Flag?: NA

Is Unsigned?: No

Product Minimum: -100

Product Maximum: 2200

Description: Elevation of Top of Aerosol Layers detected in 1064 nm

Comments:

Product Var Name: i_Aer_ir_top_pres

Is element of: GLA08 Record, GLA11 Record

Short Description: Pressure of Top of Aerosol Layers Detected in 1064 nm

Product Data Type: i2b (2)

Total Bytes: 4

Product Units: millibars * 10

Invalid Value/Flag: gi_invalid_i2b

Is Correction Flag?: NA

Is Unsigned?: No

Product Minimum: 0

Product Maximum: 20000

Description: Pressure of Top of Aerosol Layers Detected in 1064 nm

Comments:

Product Var Name: i_Aer_ir_top_relh

Is element of: GLA08 Record, GLA11 Record

Short Description: Relative Humidity of Top of Aerosol Layers Detected in 1064 nm

Product Data Type: i2b (2)

Total Bytes: 4

Product Units: percentage * 100

Invalid Value/Flag: gi_invalid_i2b

Is Correction Flag?: NA

Is Unsigned?: No

Product Minimum: 0

Product Maximum: 10000

Description: Relative Humidity of Top of Aerosol Layers Detected in 1064 nm

Comments:

Product Var Name: i_Aer_ir_top_temp

Is element of: GLA08 Record, GLA11 Record

Short Description: Temperature of Top of Aerosol Layers Detected in 1064 nm

Product Data Type: i2b (2)

Total Bytes: 4

Product Units: degrees Celsius * 100

Invalid Value/Flag: gi_invalid_i2b

Is Correction Flag?: NA

Is Unsigned?: No

Product Minimum: -10000

Product Maximum: 10000

Description: Temperature of Top of Aerosol Layers Detected in 1064 nm

Comments:

Product Var Name: i_Aer_top_a20_pres

Is element of: GLA08 Record

Short Description: Pressure of Top of Aerosol Layers Above 20km of Atmosphere at 532 nm

Product Data Type: i2b (3)

Total Bytes: 6

Product Units: millbars * 10

Invalid Value/Flag: gi_invalid_i2b

Is Correction Flag?: NA

Is Unsigned?: No

Product Minimum: 0

Product Maximum: 20000

Description: Pressure of Top of Aerosol Layers Above 20km of Atmosphere at 532 nm

Comments:

Product Var Name: i_Aer_top_a20_relh

Is element of: GLA08 Record

Short Description: Relative Humidity of Top of Aerosol Layers Above 20km of Atmosphere at 532 nm

Product Data Type: i2b (3)

Total Bytes: 6

Product Units: percentage * 100

Invalid Value/Flag: gi_invalid_i2b

Is Correction Flag?: NA

Is Unsigned?: No

Product Minimum: 0

Product Maximum: 10000

Description: Relative Humidity of Top of Aerosol Layers Above 20km of Atmosphere at 532 nm

Comments:

Product Var Name: i_Aer_top_a20_temp

Is element of: GLA08 Record

Short Description: Temperature of Top of Aerosol Layers Above 20km of Atmosphere at 532 nm

Product Data Type: i2b (3)

Total Bytes: 6

Product Units: degrees Celsius * 100

Invalid Value/Flag: gi_invalid_i2b

Is Correction Flag?: No

Is Unsigned?: No

Product Minimum: -10000

Product Maximum: 10000

Description: Temperature of Top of Aerosol Layers Above 20km of Atmosphere at 532 nm

Comments:

Product Var Name: i_Aer_top_b20_pres

Is element of: GLA08 Record

Short Description: Pressure of Top of Aerosol Layers in Bottom 20km of Atmosphere at 532 nm

Product Data Type: i2b (5)

Total Bytes: 10

Product Units: millibars * 10

Invalid Value/Flag: gi_invalid_i2b

Is Correction Flag?: NA

Is Unsigned?: No

Product Minimum: 0

Product Maximum: 20000

Description: Pressure of Top of Aerosol Layers in Bottom 20km of Atmosphere at 532 nm

Comments:

Product Var Name: i_Aer_top_b20_relh

Is element of: GLA08 Record

Short Description: Relative Humidity of Top of Aerosol Layers in Bottom 20km of Atm at 532 nm

Product Data Type: i2b (5)

Total Bytes: 10

Product Units: percentage * 100

Invalid Value/Flag: gi_invalid_i2b

Is Correction Flag?: NA

Is Unsigned?: No

Product Minimum: 0

Product Maximum: 10000

Description: Relative Humidity of Top of Aerosol Layers in Bottom 20km of Atmosphere at 532 nm

Comments:

Product Var Name: i_Aer_top_b20_temp

Is element of: GLA08 Record

Short Description: Temperature of Top of Aerosol Layers in Bottom 20km of Atmosphere at 532 nm

Product Data Type: i2b (5)

Total Bytes: 10

Product Units: degrees Celsius * 100

Invalid Value/Flag: gi_invalid_i2b

Is Correction Flag?: NA

Is Unsigned?: No

Product Minimum: -10000

Product Maximum: 10000

Description: Temperature of Top of Aerosol Layers in Bottom 20km of Atmosphere at 532 nm

Comments:

Product Var Name: i_Aer_top_pres

Is element of: GLA10 record, GLA11 Record

Short Description: Aerosol Layers Pressure at Top of Layer at 532 nm

Product Data Type: i2b (9)

Total Bytes: 18

Product Units: millibars * 10

Invalid Value/Flag: gi_invalid_i2b

Is Correction Flag?: NA

Is Unsigned?: No

Product Minimum: 0

Product Maximum: 20000

Description: Aerosol Layers Pressure at Top of Layer at 532 nm

Comments:

Product Var Name: i_Aer_top_relh

Is element of: GLA10 record, GLA11 Record

Short Description: Aerosol Layers Relative Humidity at Top of Layer at 532 nm

Product Data Type: i2b (9)

Total Bytes: 18

Product Units: percentage * 100

Invalid Value/Flag: gi_invalid_i2b

Is Correction Flag?: NA

Is Unsigned?: No

Product Minimum: 0

Product Maximum: 10000

Description: Aerosol Layers Relative Humidity at Top of Layer at 532 nm

Comments:

Product Var Name: i_Aer_top_temp

Is element of: GLA10 record, GLA11 Record

Short Description: Aerosol Layers Temperature at Top of Layer at 532 nm

Product Data Type: i2b (9)

Total Bytes: 18

Product Units: degrees Celsius * 100

Invalid Value/Flag: gi_invalid_i2b

Is Correction Flag?: NA

Is Unsigned?: No

Product Minimum: -10000

Product Maximum: 10000

Description: Aerosol Layers Temperature at Top of Layer at 532 nm

Comments:

Product Var Name: i_atm_char_conf

Is element of: GLA09 Record

Short Description: Atmosphere Characterization Flag Confidence

Product Data Type: i2b (4)

Total Bytes: 8

Product Units: N/A

Invalid Value/Flag: N/A

Is Correction Flag?: No

Is Unsigned?: No

Product Minimum: 0

Product Maximum: 10

Description: Confidence level ascribed to the atmosphere characterization flag

Comments: 0 Not applicable

1 low confidence

2 reasonable confidence

3 high confidence

9 not tested

10 data quality insufficient to assign flag

Product Var Name: i_atm_char_flag

Is element of: GLA09 Record

Short Description: Atmosphere Characterization Flag

Product Data Type: i2b (4)

Total Bytes: 8

Product Units: N/A

Invalid Value/Flag: N/A

Is Correction Flag?: No

Is Unsigned?: No

Product Minimum: 0

Product Maximum: 8

Description: Flag to characterize cloud and blowing snow state of the atmosphere

0 clear

1 high cloud (> 5 km) low optical depth

2 high cloud (> 5 km), high optical depth

3 mid cloud (>2, <=5 km) low optical depth

4 mid cloud (>2, <=5 km) high optical depth

5 low cloud (> 500 m, <=2 km), low optical depth

6 low cloud (> 500 m, <=2 km), high optical depth

7 blowing snow or fog (< 500 m), low optical depth

8 blowing snow or fog (< 500 m), high optical depth

Product Var Name: i_AttFlg1

Is element of: GLA07 Record

Short Description: Attitude Flag 1

Product Data Type: i2b

Total Bytes: 2

Product Units: N/A

Invalid Value/Flag: No

Is Correction Flag?: NA

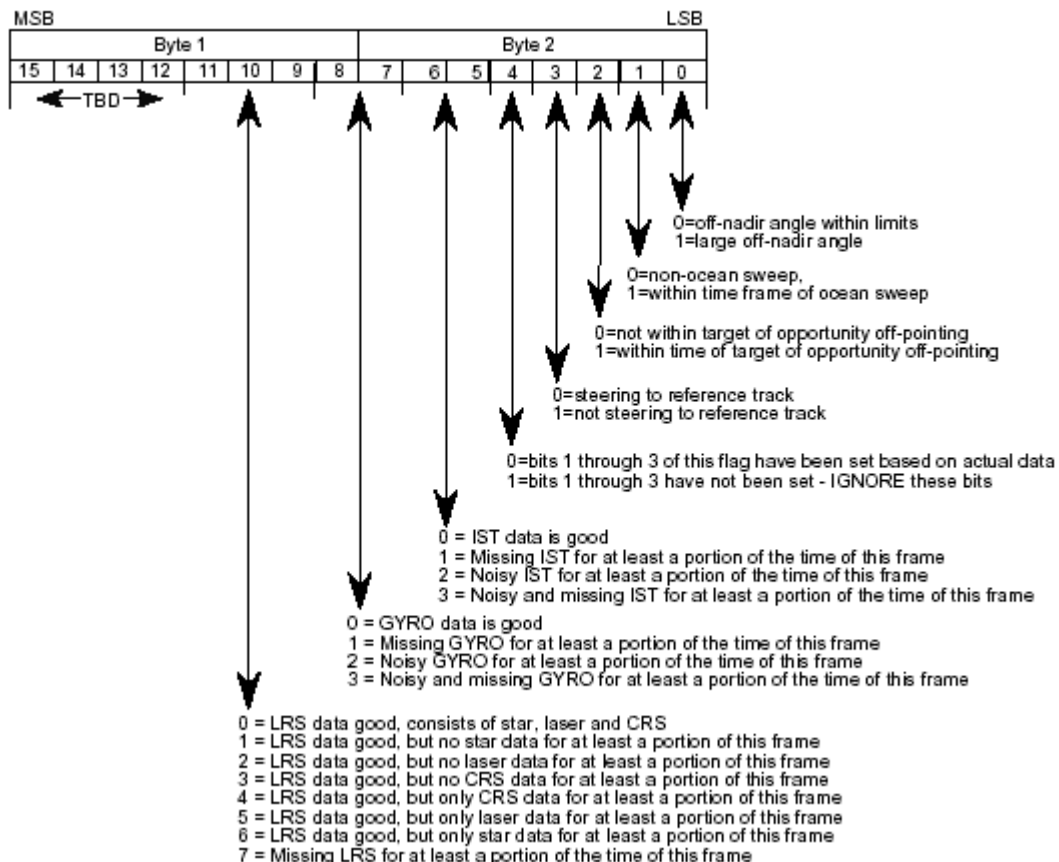
Is Unsigned?: No

Product Minimum: 0

Product Maximum: 32767

Description: At 1/sec denotes large off-nadir angle, ocn sweep, target of opportunity, steering to reference track.

i_AttFlg1 [1/sec for GLA05-15]: Attitude Flag 1



Comments:

Product Var Name: i_AttFlg1

Is element of: GLA08 Record, GLA09 Record, GLA10 record, GLA11 Record

Short Description: Attitude flag

Product Data Type: i2b (4)

Total Bytes: 8

Product Units: NA

Invalid Value/Flag: No

Is Correction Flag?: NA

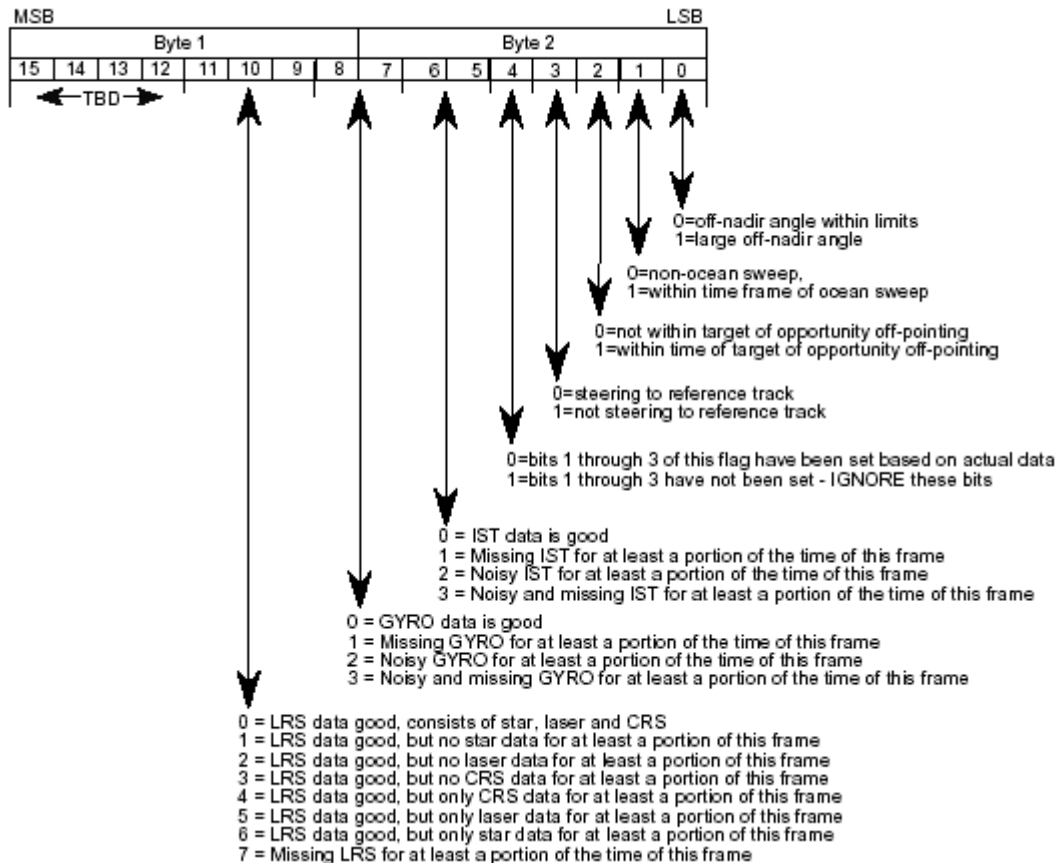
Is Unsigned?: No

Product Minimum: null

Product Maximum: null

Description: Composite Flag - see Common Flag Spreadsheet for details

i_AttFlg1 [1/sec for GLA05-15]: Attitude Flag 1



Comments:

Product Var Name: i_AttFlg3

Is element of: GLA07 Record, GLA08 Record, GLA09 Record, GLA10 record, GLA11 Record

Short Description: Attitude Flag 3

Product Data Type: i1b

Total Bytes: 1

Product Units: NA

Invalid Value/Flag: No

Is Correction Flag?: NA

Is Unsigned?: No

Product Minimum: 0

Product Maximum: 1

Description:

Comments:

Product Var Name: i_CdBg2_Del

Is element of: GLA02 Record

Short Description: Cloud Digitizer Background 2 Delay

Product Data Type: i2b

Total Bytes: 2

Product Units: counts

Invalid Value/Flag: i_APID_AvFlg

Is Correction Flag?: NA

Is Unsigned?: Yes

Product Minimum: 0

Product Maximum: 65535

Description: The delays for background #2 and the range gate from the cloud digitizer board.

Product Var Name: i_CldPkSig

Is element of: GLA02 Record

Short Description: Cloud Return Peak Signal

Product Data Type: i1b (5)

Total Bytes: 5

Product Units: photons / bin

Invalid Value/Flag: i_APID_AvFlg

Is Correction Flag?: NA

Is Unsigned?: No

Product Minimum: 0

Product Maximum: 32

Description: Peak photon count in the 532 nm backscatter data within the range for cloud returns; at the 5 Hz rate. Comments:

Product Var Name: i_DEMmax

Is element of: GLA02 Record

Short Description: DEM maximum

Product Data Type: i2b

Total Bytes: 2

Product Units: meters

Invalid Value/Flag: i_APID_AvFlg

Is Correction Flag?: NA

Is Unsigned?: No

Product Minimum: -1000

Product Maximum: 12000

Description: Onboard spacecraft DEM maximum elevation used to calculate hmax. From APID19, Offset 1193. Comments:

Product Var Name: i_DEMmin

Is element of: GLA02 Record

Short Description: DEM minimum

Product Data Type: i2b

Total Bytes: 2

Product Units: meters

Invalid Value/Flag: i_APID_AvFlg

Is Correction Flag?: NA

Is Unsigned?: No

Product Minimum: -1000

Product Maximum: 12000

Description: Onboard spacecraft DEM minimum elevation used to calculate hmin. From APID19, Offset 1192. Comments:

Product Var Name: i_DitheringEnabledFlag

Is element of: GLA02 Record, GLA07 Record

Short Description: Dithering Enabled Flag

Product Data Type: i1b

Total Bytes: 1

Product Units: N/A

Invalid Value/Flag: i_APID_AvFlg

Is Correction Flag?: Yes

Is Unsigned?: NA

Product Minimum: 0

Product Maximum: 1

Description: 0=FALSE, 1=TRUE Comments: Not valid if APID15 is missing.

Product Var Name: i_DualPinA

Is element of: GLA02 Record

Short Description: Dual Pin A data

Product Data Type: i1b (40)

Total Bytes: 40

Product Units: counts

Invalid Value/Flag: i_APID_AvFlg

Is Correction Flag?: No

Is Unsigned?: Yes

Product Minimum: 0

Product Maximum: 255

Description: Dual Pin A data (from APID19, offset 1248)Comments:

Product Var Name: i_DualPinB

Is element of: GLA02 Record

Short Description: Dual Pin B Data

Product Data Type: i1b (40)

Total Bytes: 40

Product Units: counts

Invalid Value/Flag: i_APID_AvFlg

Is Correction Flag?: No

Is Unsigned?: Yes

Product Minimum: 0

Product Maximum: 255

Description: Dual Pin B data from APID19, Offset 1288

Comments:

Product Var Name: i_ET_state

Is element of: GLA02 Record

Short Description: Etalon State

Product Data Type: i1b

Total Bytes: 1

Product Units: N/A

Invalid Value/Flag: i_APID_AvFlg

Is Correction Flag?: NA

Is Unsigned?: No

Product Minimum: 0

Product Maximum: 3

Description: State of the etalon: 0 = Init, 1 = Set Temp, 2 = Wait, 3 = Average

Comments:

Product Var Name: i_ETsettleTime

Is element of: GLA02 Record

Short Description: Etalon Temperature Settle Time

Product Data Type: i2b

Total Bytes: 2

Product Units: seconds

Invalid Value/Flag: i_APID_AvFlg

Is Correction Flag?: NA

Is Unsigned?: Yes

Product Minimum: 0

Product Maximum: 65535

Description: The commanded time the software will wait after a temperature setpoint is sent to the etalon heater. Integer units in seconds. Applies only to tracking mode.

Comments:

Product Var Name: i_EtC37d_t

Is element of: GLA02 Record

Short Description: Etalon Temperature, Ch 37d

Product Data Type: i2b

Total Bytes: 2

Product Units: Celsius X 100

Invalid Value/Flag: i_APID_AvFlg

Is Correction Flag?: NA

Is Unsigned?: No

Product Minimum: -1000

Product Maximum: 3000

Description: Etalon Temperature, Ch 37d**Comments:**

Product Var Name: i_EtHtrC37j_c

Is element of: GLA02 Record

Short Description: Etalon Heater Current, Ch 37j

Product Data Type: i2b

Total Bytes: 2

Product Units: Amps X 100

Invalid Value/Flag: i_APID_AvFlg

Is Correction Flag?: NA

Is Unsigned?: No

Product Minimum: 0

Product Maximum: 2500

Description: Etalon Heater Current, Ch 37j

Comments:

Product Var Name: i_FRCL_Flag

Is element of: GLA09 Record

Short Description: Full Resolution Cloud Layers Flag for 532 nm

Product Data Type: i1b (220)

Total Bytes: 220

Product Units: NA

Invalid Value/Flag: No

Is Correction Flag?: NA

Is Unsigned?: No

Product Minimum: 0

Product Maximum: 15

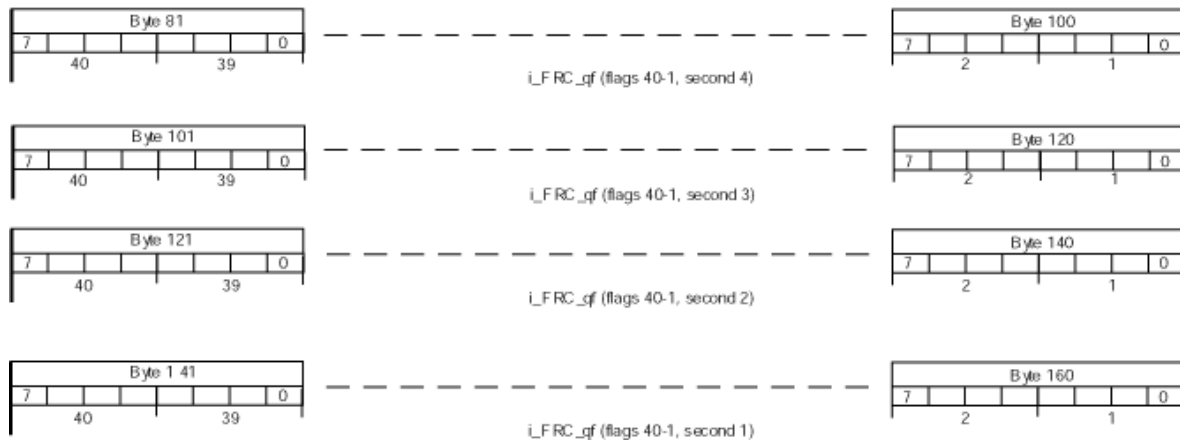
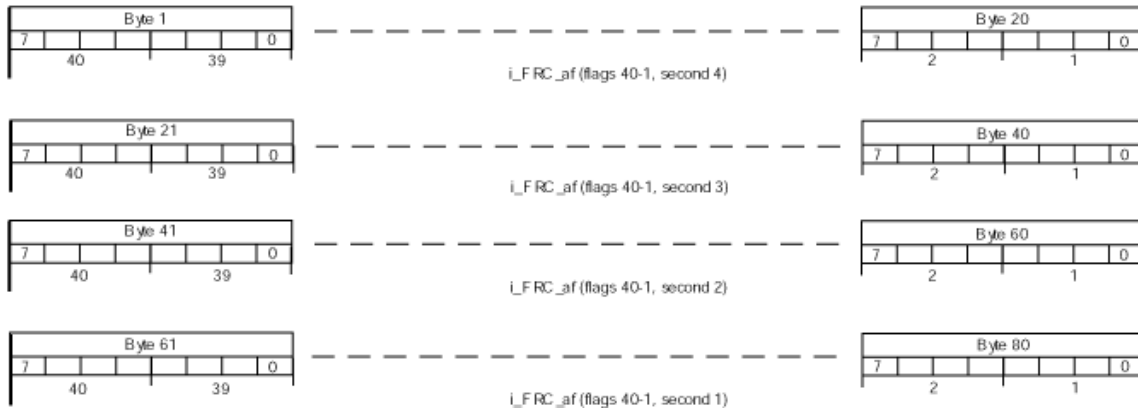
Description: Composite Flag - see Breakout for details

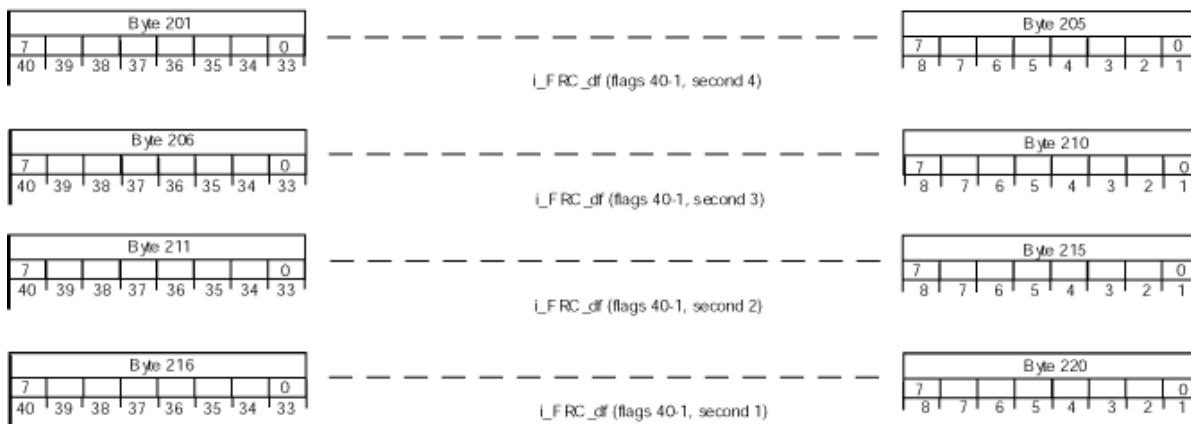
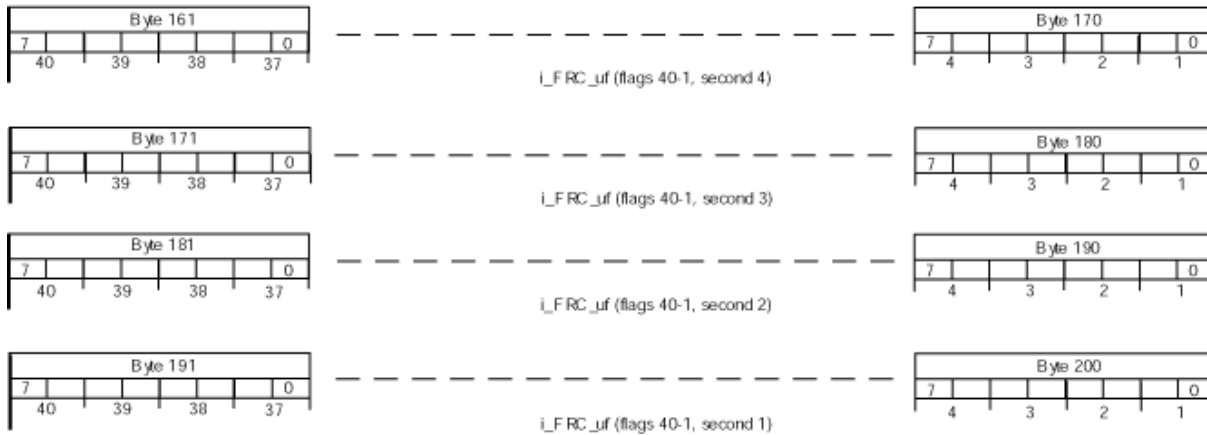
af = availability flag: Tells how many cloud layers were found (from the 532 channel) at this resolution.
 value 15 = cloud layers were not searched for; value 0 = cloud layers were searched for, but not detected

qf=quality flag: value 15 = cloud layers were not searched for - either bad data or cloud layers were not found at a coarser resolution;
 value 1 = low chance of being a cloud; value 2 = moderate; value 3 = high; value 4 = no doubt -- based upon noise-to-signal and geometric
 thickness evaluation; Value 14 = height of bottom of lowest detected layer in profile very uncertain because ground signal was not detected.

uf = use flag: not used at this time

df = diurnal flag: This tells whether a given layer would be detected during normal daylight conditions. value 0 = layer would not have been
 detected in typical daytime background; value 1 = layer would have been detected in daylight





Comments:

Product Var Name: i_FRCLd_bot

Is element of: GLA09 Record

Short Description: Full Resolution Cloud Bottom at 532 nm

Product Data Type: i2b (160)

Total Bytes: 320

Product Units: deka-meters

Invalid Value/Flag: i_FRCL_af

Is Correction Flag?: NA

Is Unsigned?: No

Product Minimum: -100

Product Maximum: 400

Description: The height above the reference ellipsoid to the bottom of the full resolution cloud layer (40 Hz). This resolution cloud search is independent of the lower resolution cloud search results and is done for each 40 Hz shot regardless of whether or not clouds were detected at the lower resolutions. Note that the 40 Hz data is available only below 10 km, and thus clouds existing above that level cannot be detected at the 40 Hz resolution.

Comments:

Product Var Name: i_FRcld_grd

Is element of: GLA09 Record

Short Description: Full Resolution Cloud Ground Detection at 532 nm

Product Data Type: i2b (160)

Total Bytes: 320

Product Units: deka-meters

Invalid Value/Flag: gi_invalid_i2b

Is Correction Flag?: NA

Is Unsigned?: No

Product Minimum: -127

Product Maximum: 1000

Description: The height above the reference ellipsoid of the ground as detected by the full resolution cloud processing algorithms. A value of -127 indicates that the ground was searched for, but not detected.

Comments:

Product Var Name: i_FRcld_top

Is element of: GLA09 Record

Short Description: Full Resolution Cloud Top at 532 nm

Product Data Type: i2b (160)

Total Bytes: 320

Product Units: deka-meters

Invalid Value/Flag: i_FRC_af

Is Correction Flag?: NA

Is Unsigned?: No

Product Minimum: -100

Product Maximum: 400

Description: The height above the reference ellipsoid to the top of the full resolution cloud layer (40 Hz). This resolution cloud search is independent of the lower resolution cloud search results and is done for each 40 Hz shot regardless of whether or not clouds were detected at the lower resolutions. Note that the 40 Hz data is available only below 10 km, and thus clouds existing above that level cannot be detected at the 40 Hz resolution.

Comments:

Product Var Name: i_FRg_grd_sig

Is element of: GLA09 Record

Short Description: Full Resolution Ground Return Signal at 532 nm

Product Data Type: i4b (160)

Total Bytes: 640

Product Units: e9/(m-sr)

Invalid Value/Flag: gi_invalid_i4b

Is Correction Flag?: NA

Is Unsigned?: No

Product Minimum: 10000

Product Maximum: 10000000

Description: Ground return signal from the 532 nm backscatter profile at the height that the ground return is detected.

Comments:

Product Var Name: i_FRir_ODflg

Is element of: GLA11 Record

Short Description: Full Resolution 1064 Optical Depth Flag

Product Data Type: i1b (160)

Total Bytes: 160

Product Units: NA

Invalid Value/Flag: No

Is Correction Flag?: NA

Is Unsigned?: No

Product Minimum: 0

Product Maximum: 0

Description: This parameter is for a 4 second record. This parameter is also in GLA06, 12-15.

Comments:

Product Var Name: i_FRir_cldtop

Is element of: GLA09 Record

Short Description: Full Resolution 1064 Cloud Top

Product Data Type: i2b (160)

Total Bytes: 320

Product Units: deka-meters

Invalid Value/Flag: gi_invalid_i2b

Is Correction Flag?: NA

Is Unsigned?: No

Product Minimum: 0

Product Maximum: 1030

Description: Full resolution (40 Hz) cloud top height obtained from the 1064 atmospheric channel. This parameter is for a 4 second record. Also parameter is in GLA06, 12-15.

Comments:

Product Var Name: i_FRir_grd_sig

Is element of: GLA09 Record

Short Description: Full Resolution Ground Return Signal at 1064 nm

Product Data Type: i4b (160)

Total Bytes: 640

Product Units: e9/(m-sr)

Invalid Value/Flag: gi_invalid_i4b

Is Correction Flag?: NA

Is Unsigned?: No

Product Minimum: 100000

Product Maximum: 10000000

Description: Ground return signal from the 1064 nm backscatter profile at the height that the ground return is detected.

Comments:

Product Var Name: i_FRir_intsig

Is element of: GLA09 Record

Short Description: Full Resolution 1064 Integrated Signal

Product Data Type: i2b (160)

Total Bytes: 320

Product Units: e7/(m-sr)

Invalid Value/Flag: gi_invalid_i2b

Is Correction Flag?: NA

Is Unsigned?: No

Product Minimum: 0

Product Maximum: 10000

Description: Though called 'integrated signal' this is actually an average of all bins in the above-ground portion of the 1064 40 Hz profile with values above the threshold of $1.0e-7$ (1/(m-sr). This parameter is for a 4 second record. This parameter is also in GLA06, 12-15.

Comments:

Product Var Name: i_FRir_qaFlag

Is element of: GLA09 Record

Short Description: Full Resolution 1064 Quality Flag

Product Data Type: i1b (160)

Total Bytes: 160

Product Units: NA

Invalid Value/Flag: No

Is Correction Flag?: NA

Is Unsigned?: No

Product Minimum: 0

Product Maximum: 15

Description:

i_FrIr_qaFlag [GLA09, 11]: Full Resolution 1064 Quality Flag (i1b(160): 4 seconds per record, 40 per second rate)

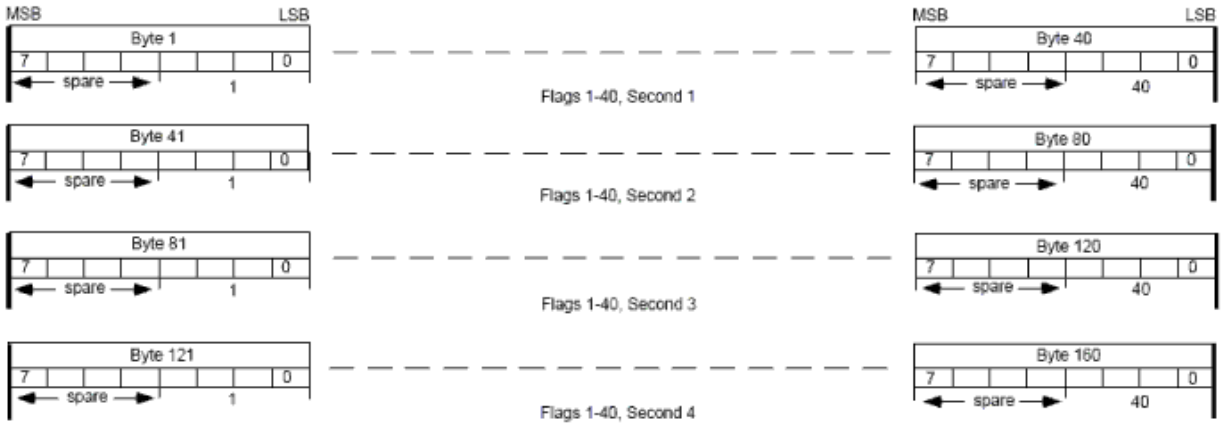
One byte per data quality flag

Value 15 = No clouds.

Value 14 = Indicates the likely presence of low clouds (< 150 m) based on elevated signal from the two bins above the ground return bin that were not detected directly by the cloud search algorithm. When this occurs, the 40 Hz cloud top height (i_FrIr_clctop) is set to a value of 0.10 km.

Value 13 = Indicates the possible presence of a cloud based on the value of the integrated signal parameter (i_FrIr_intsig) that was not detected directly by the cloud search algorithm. When this occurs, the 40 Hz cloud top height (i_FrIr_clctop) is set to a value of 10.0 km.

Value 0 - 12 = Cloud detected by cloud search algorithm with higher numbers indicating a stronger average signal from the region starting at cloud top and extending 500 m below cloud top height.



i_FrIr_qaFlag [GLA06, 12-15]: Full Resolution 1064 Quality Flag (i1b(40): 40 per second rate)



Comments:

Product Var Name: i_HRCL_Flag

Is element of: GLA09 Record

Short Description: High Resolution Cloud Layers Flag for 532 nm

Product Data Type: i1b (185)

Total Bytes: 185

Product Units: NA

Invalid Value/Flag: No

Is Correction Flag?: NA

Is Unsigned?: No

Product Minimum: 0

Product Maximum: 15

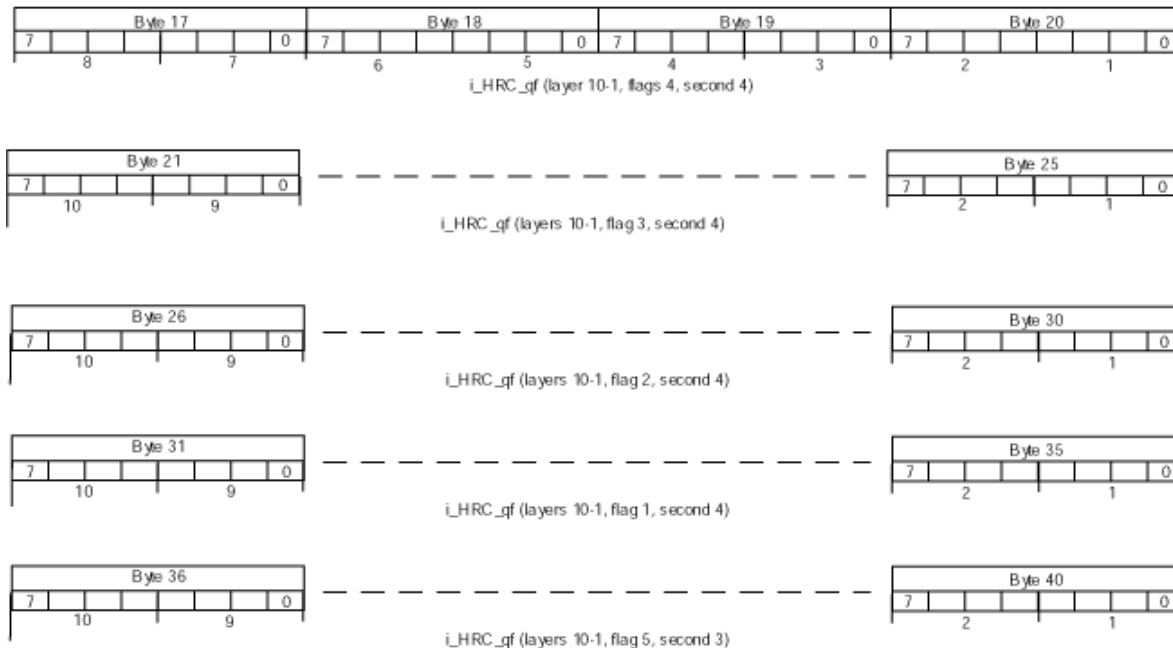
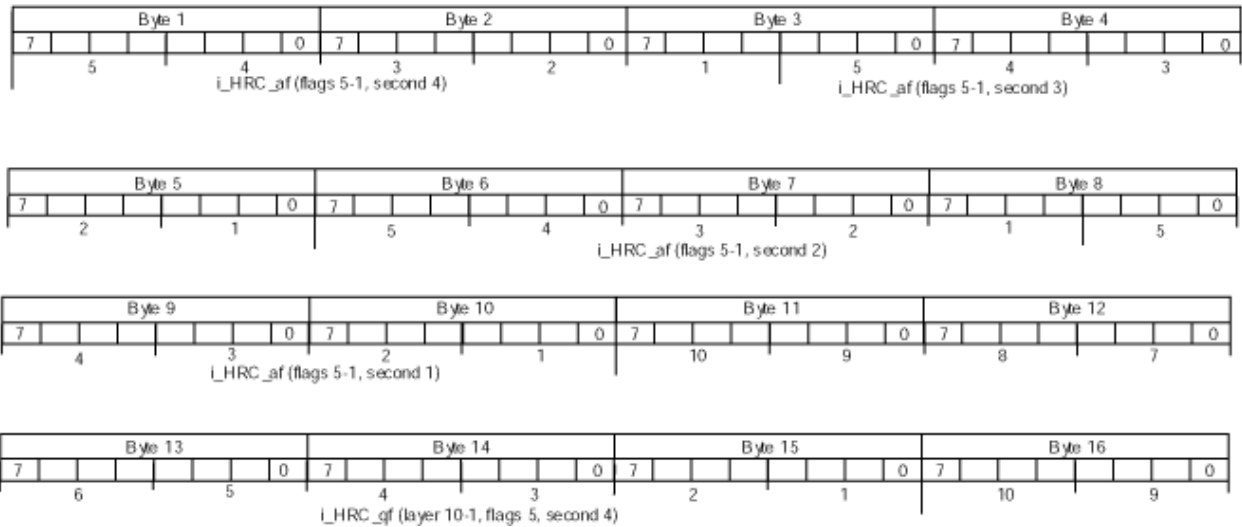
Description: Composite Flag - see Breakout for details

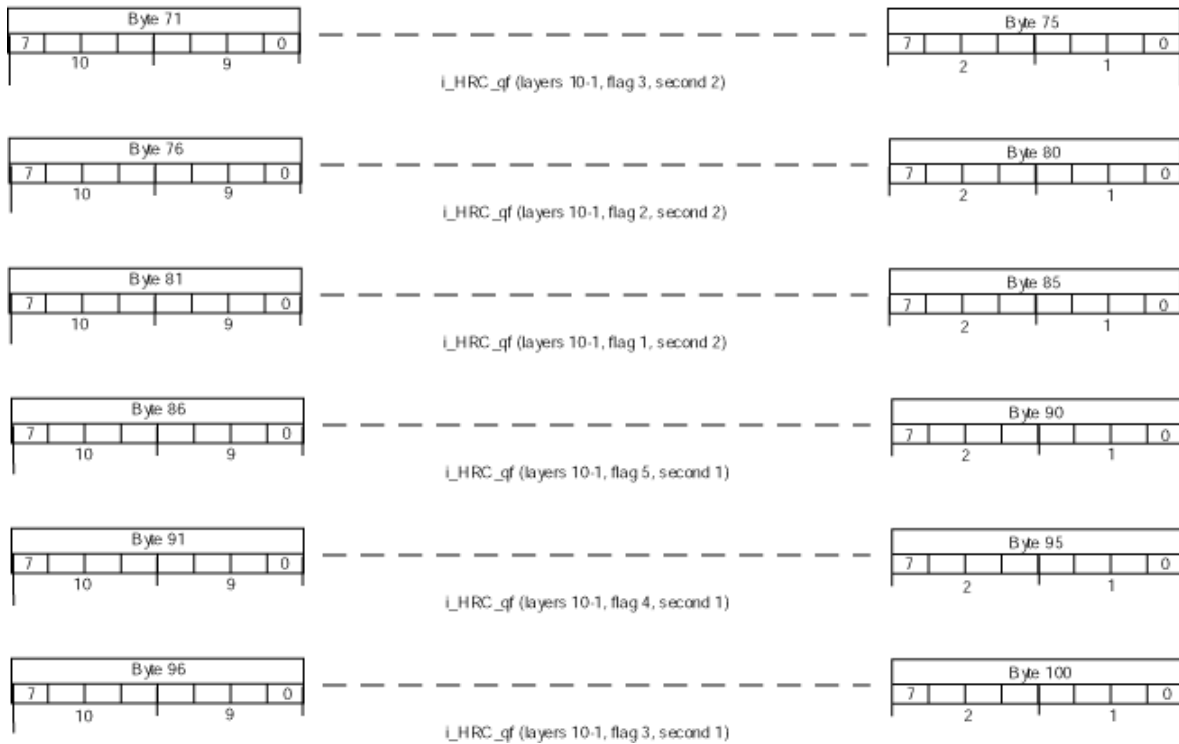
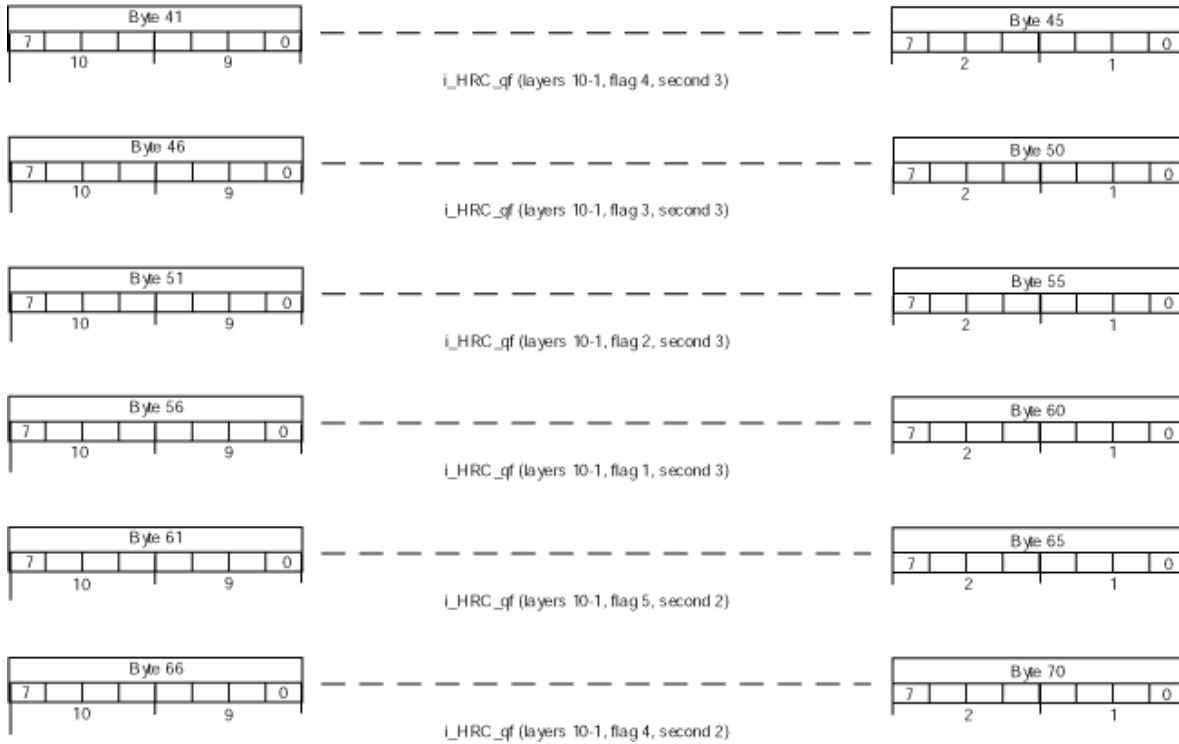
af = availability flag: Tells how many cloud layers were found (from the 532 channel) at this resolution. value 15 = cloud layers were not searched for; value 0 = cloud layers were searched for, but not detected

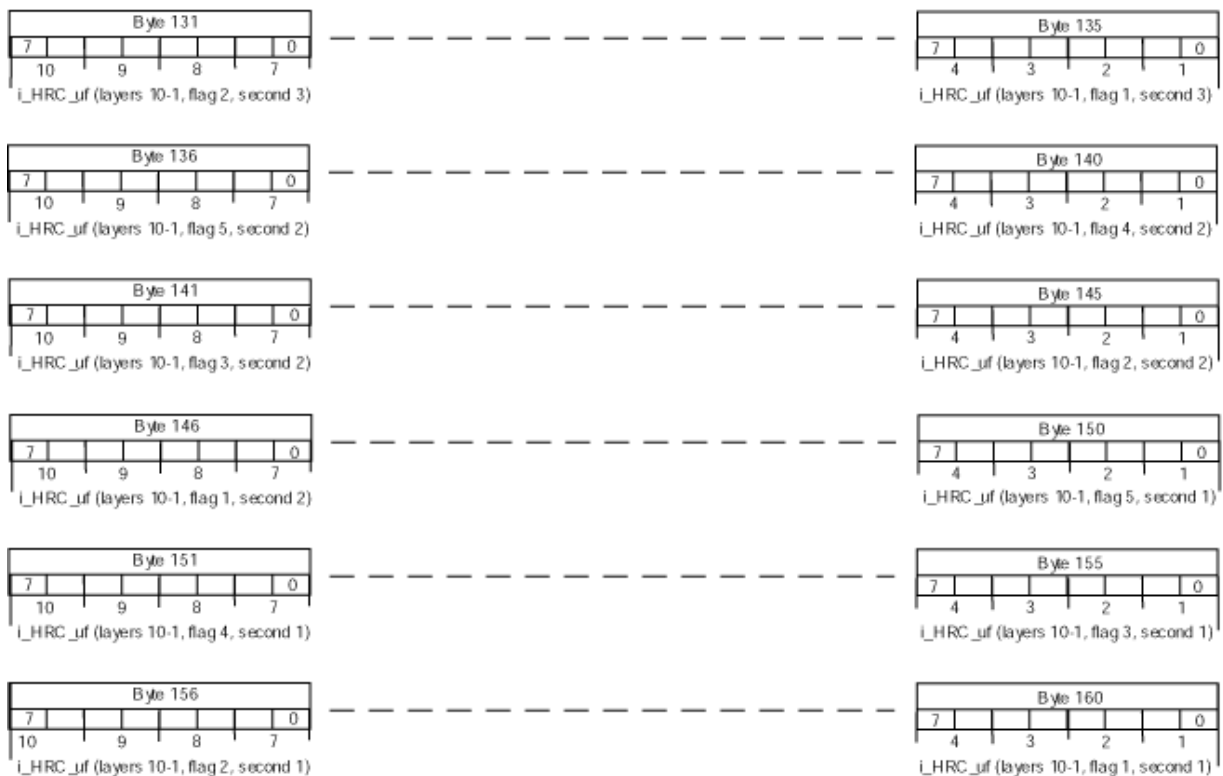
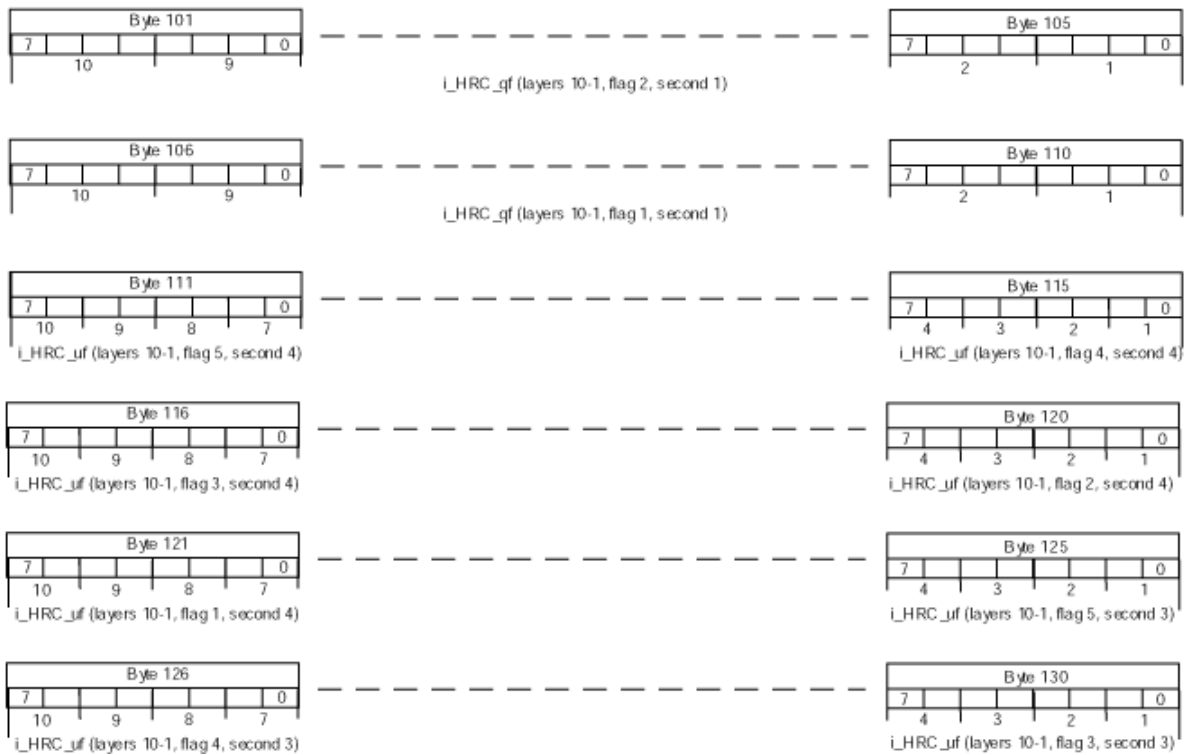
qf=quality flag: value 15 = cloud layers were not searched for - either bad data or cloud layers were not found at a coarser resolution; value 1 = low chance of being a cloud; value 2 = moderate; value 3 = high; value 4 = no doubt -- based upon noise-to-signal and geometric thickness evaluation; Value 14 = height of bottom of lowest detected layer in profile very uncertain because ground signal was not detected.

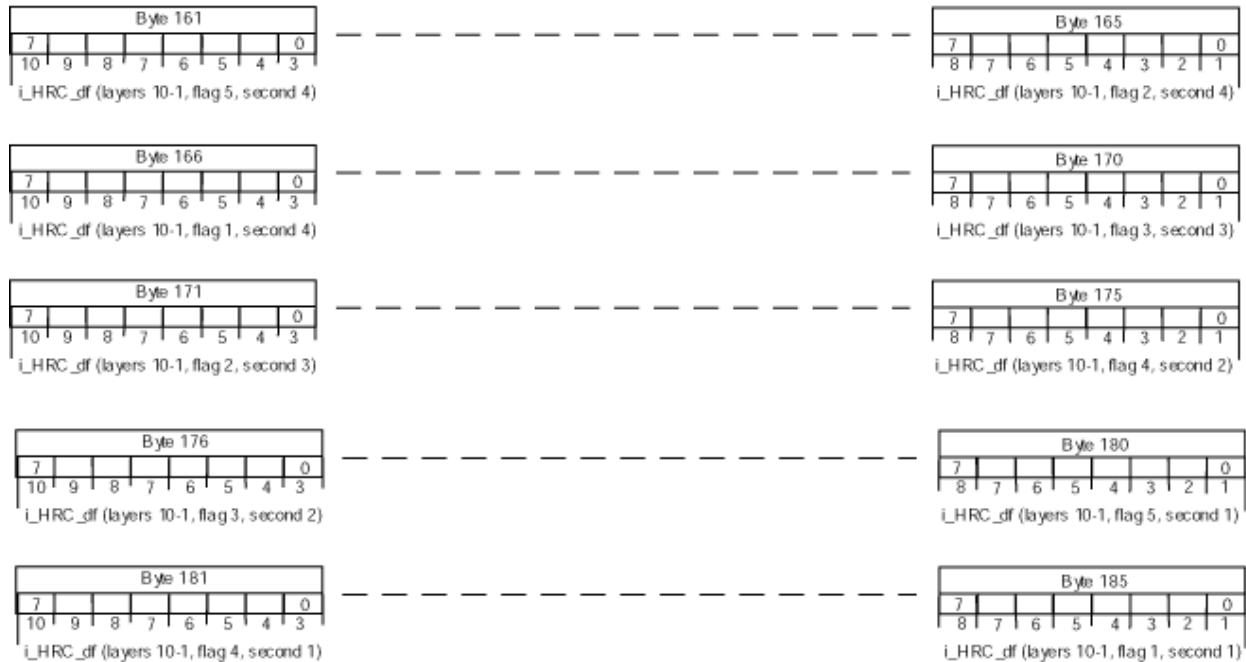
uf = use flag: not used at this time

df = diurnal flag: This tells whether a given layer would be detected during normal daylight conditions. value 0 = layer would not have been detected in typical daytime background; value 1 = layer would have been detected in daylight









Comments:

Product Var Name: i_HRCld_bot

Is element of: GLA09 Record

Short Description: High Resolution Cloud Bottom at 532 nm

Product Data Type: i2b (10, 20)

Total Bytes: 400

Product Units: deka-meters

Invalid Value/Flag: i_HRC_af

Is Correction Flag?: NA

Is Unsigned?: No

Product Minimum: -100

Product Maximum: 2000

Description: High resolution height above the reference ellipsoid of the bottom of a cirrus, thin, or dense cloud layer below 10KM in the atmosphere. There can be up to 10 cloud layers in an atmospheric profile. The high resolution data occurs at the rate of 5 per second.

Comments:

Product Var Name: i_HRcld_grd

Is element of: GLA09 Record

Short Description: High Resolution Ground Detection at 532 nm

Product Data Type: i2b (20)

Total Bytes: 40

Product Units: deka-meters

Invalid Value/Flag: gi_invalid_i2b

Is Correction Flag?: NA

Is Unsigned?: No

Product Minimum: -127

Product Maximum: 1000

Description: The height above the reference ellipsoid of the ground as detected by the high resolution cloud processing algorithms. A value of -127 indicates that the ground was searched for, but not detected.

Comments:

Product Var Name: i_HRcld_top

Is element of: GLA09 Record

Short Description: High Resolution Cloud Top at 532 nm

Product Data Type: i2b (10, 20)

Total Bytes: 400

Product Units: deka-meters

Invalid Value/Flag: i_HRC_af

Is Correction Flag?: NA

Is Unsigned?: No

Product Minimum: -100

Product Maximum: 2000

Description: High resolution height above the reference ellipsoid of the top of a cirrus, thin, or dense cloud layer below 10 KM in the atmosphere. There can be up to 10 cloud layers in an atmospheric profile. The high resolution data occurs at the rate of 5 per second.

Comments:

Product Var Name: i_HRg_SourceFt

Is element of: GLA09 Record

Short Description: High Resolution Data 532 nm Source Function

Product Data Type: i2b (20)

Total Bytes: 40

Product Units: Unknown

Invalid Value/Flag: gi_invalid_i2b

Is Correction Flag?: NA

Is Unsigned?: No

Product Minimum: 0

Product Maximum: 0

Description: High Resolution Data 532 nm Source Function

Comments:

Product Var Name: i_HRpbl_grd

Is element of: GLA08 Record

Short Description: Ground Detection for High Res PBL

Product Data Type: i2b (20)

Total Bytes: 40

Product Units: deka-meters

Invalid Value/Flag: gi_invalid_i2b

Is Correction Flag?: NA

Is Unsigned?: No

Product Minimum: -100

Product Maximum: 1000

Description: The height above the reference ellipsoid of the ground used by the high res PBL processing algorithms.

Comments:

Product Var Name: i_HRpbl_ht

Is element of: GLA08 Record

Short Description: High Resolution PBL Height at 532 nm

Product Data Type: i2b (20)

Total Bytes: 40

Product Units: deka-meters

Invalid Value/Flag: gi_invalid_i2b

Is Correction Flag?: NA

Is Unsigned?: No

Product Minimum: -100

Product Maximum: 700

Description: High resolution height of the planetary boundary layer, as derived from the aerosol structure; the high resolution data occurs at the rate of 5 per second.

Comments:

Product Var Name: i_HoffMin

Is element of: GLA02 Record

Short Description: Offset to minimum DEM height

Product Data Type: i2b

Total Bytes: 2

Product Units: meters

Invalid Value/Flag: i_APIID_AvFlg

Is Correction Flag?: NA

Is Unsigned?: No

Product Minimum: 0

Product Maximum: 12000

Description: Offset to minimum DEM height used in flight algorithm

Comments:

Product Var Name: i_Hsat

Is element of: GLA02 Record

Short Description: Geodetic altitude of satellite above earth

Product Data Type: i4b

Total Bytes: 4

Product Units: centimeters

Invalid Value/Flag: i_APIID_AvFlg

Is Correction Flag?: NA

Is Unsigned?: No

Product Minimum: 50000000

Product Maximum: 70000000

Description: Geodetic altitude of satellite above earth's surface computed in real time by the GLAS flight algorithm.

Comments:

Product Var Name: i_LRCL_Flag

Is element of: GLA09 Record

Short Description: Low Resolution Cloud Layers Flag for 532 nm

Product Data Type: i1b (11)

Total Bytes: 11

Product Units: NA

Invalid Value/Flag: No

Is Correction Flag?: NA

Is Unsigned?: No

Product Minimum: 0

Product Maximum: 15

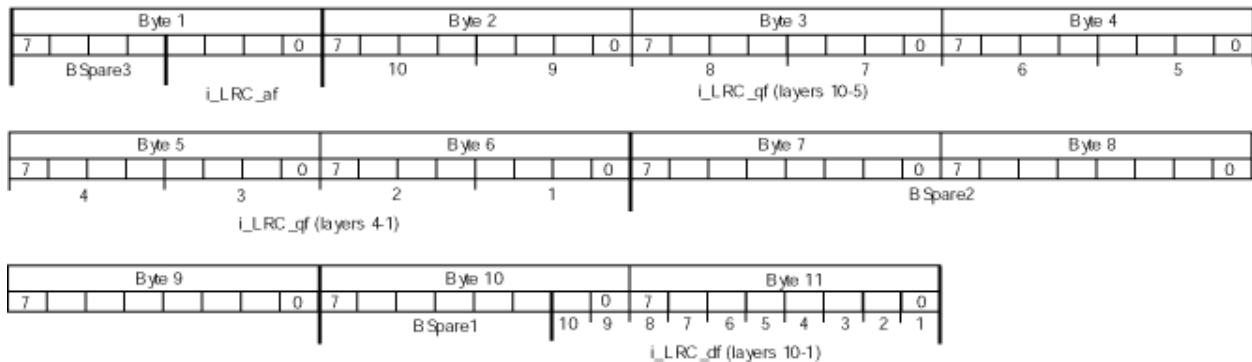
Description: Composite Flag - see Breakout for details

i_LRC_L_Flag [GLA09]: Low Resolution Cloud Layer Flag (4 seconds per record, at once per 4 second rate)

af = availability flag: Tells how many cloud layers were found at this resolution from the 532 nm channel.
value 15 = cloud layers were not searched for; value 0 = cloud layers were searched for, but not detected

qf=quality flag: value 15 = cloud layers were not searched for - either bad data or cloud layers were not found at a coarser resolution;
value 1 = low chance of being a cloud; value 2 = moderate; value 3 = high; value 4 = no doubt -- based upon noise-to-signal and geometric
thickness evaluation; Value 14 = height of bottom of lowest detected layer in profile very uncertain because ground signal was not detected.

df = diurnal flag: This tells whether a given layer would be detected during normal daylight conditions. value 0 = layer would not have been
detected in typical daytime background; value 1 = layer would have been detected in daylight



Comments:

Product Var Name: i_LRclد_bot

Is element of: GLA09 Record

Short Description: Low Resolution Cloud Bottom at 532 nm

Product Data Type: i2b (10)

Total Bytes: 20

Product Units: deka-meters

Invalid Value/Flag: i_LRC_af

Is Correction Flag?: NA

Is Unsigned?: No

Product Minimum: -100

Product Maximum: 2000

Description: Low resolution height above the reference ellipsoid of the bottom of a cirrus, thin, or dense cloud layer in the atmosphere. There can be up to 10 cloud layers in an atmospheric profile. The low resolution data occurs at the rate of once per 4 seconds.

Comments:

Product Var Name: i_LRclد_grd

Is element of: GLA09 Record

Short Description: Low Resolution Ground Detection at 532 nm

Product Data Type: i2b

Total Bytes: 2

Product Units: deka-meters

Invalid Value/Flag: gi_invalid_i2b

Is Correction Flag?: NA

Is Unsigned?: No

Product Minimum: -127

Product Maximum: 1000

Description: The height from the reference ellipsoid of the ground as detected by the low resolution cloud processing algorithms. A value of -127 indicates that the ground was searched for, but not detected.

Comments:

Product Var Name: i_LRcld_top

Is element of: GLA09 Record

Short Description: Low Resolution Cloud Top at 532 nm

Product Data Type: i2b (10)

Total Bytes: 20

Product Units: deka-meters

Invalid Value/Flag: i_LRC_af

Is Correction Flag?: NA

Is Unsigned?: No

Product Minimum: -100

Product Maximum: 2000

Description: Low resolution height above the reference ellipsoid of the top of a cirrus, thin, or dense cloud layer in the atmosphere. There can be up to 10 cloud layers in an atmospheric profile. The low resolution data occurs at the rate of once per 4 seconds.

Comments:

Product Var Name: i_LRg_SourceFt

Is element of: GLA09 Record

Short Description: Low Resolution Data 532 nm Source Function

Product Data Type: i2b

Total Bytes: 2

Product Units: Unknown

Invalid Value/Flag: gi_invalid_i2b

Is Correction Flag?: NA

Is Unsigned?: No

Product Minimum: 0

Product Maximum: 0

Description: Low Resolution Data 532 nm Source Function

Comments:

Product Var Name: i_LRg_cldbot_pres

Is element of: GLA09 Record

Short Description: Low Resolution 532 nm Cloud Bottom Pressure

Product Data Type: i2b (10)

Total Bytes: 20

Product Units: millibars * 10

Invalid Value/Flag: gi_invalid_i2b

Is Correction Flag?: NA

Is Unsigned?: No

Product Minimum: 0

Product Maximum: 20000

Description: Low Resolution 532 nm Cloud Bottom Pressure

Comments:

Product Var Name: i_LRg_cldbot_relh

Is element of: GLA09 Record

Short Description: Low Resolution 532 nm Cloud Bottom Relative Humidity

Product Data Type: i2b (10)

Total Bytes: 20

Product Units: percentage * 100

Invalid Value/Flag: gi_invalid_i2b

Is Correction Flag?: NA

Is Unsigned?: No

Product Minimum: 0

Product Maximum: 10000

Description: Low Resolution 532 nm Cloud Bottom Relative Humidity

Comments:

Product Var Name: i_LRg_cldbot_temp

Is element of: GLA09 Record

Short Description: Low Resolution 532 nm Cloud Bottom Temperature

Product Data Type: i2b (10)

Total Bytes: 20

Product Units: degrees Celsius * 100

Invalid Value/Flag: gi_invalid_i2b

Is Correction Flag?: NA

Is Unsigned?: No

Product Minimum: -10000

Product Maximum: 10000

Description: Low Resolution 532 nm Cloud Bottom Temperature

Comments:

Product Var Name: i_LRg_cldtop_pres

Is element of: GLA09 Record

Short Description: Low Resolution 532 nm Cloud Top Pressure

Product Data Type: i2b (10)

Total Bytes: 20

Product Units: millibars * 10

Invalid Value/Flag: gi_invalid_i2b

Is Correction Flag?: NA

Is Unsigned?: No

Product Minimum: 0

Product Maximum: 20000

Description: Low Resolution 532 nm Cloud Top Pressure

Comments:

Product Var Name: i_LRg_cldtop_relh

Is element of: GLA09 Record

Short Description: Low Resolution 532 nm Cloud Top Relative Humidity

Product Data Type: i2b (10)

Total Bytes: 20

Product Units: percentage * 100

Invalid Value/Flag: gi_invalid_i2b

Is Correction Flag?: NA

Is Unsigned?: No

Product Minimum: 0

Product Maximum: 10000

Description: Low Resolution 532 nm Cloud Top Relative Humidity

Comments:

Product Var Name: i_LRg_cldtop_temp

Is element of: GLA09 Record

Short Description: Low Resolution 532 nm Cloud Top Temperature

Product Data Type: i2b (10)

Total Bytes: 20

Product Units: degrees Celsius * 100

Invalid Value/Flag: gi_invalid_i2b

Is Correction Flag?: NA

Is Unsigned?: No

Product Minimum: -10000

Product Maximum: 10000

Description: Low Resolution 532 nm Cloud Top Temperature

Comments:

Product Var Name: i_LRir_QAflag

Is element of: GLA09 Record

Short Description: Low Resolution 1064 nm Cloud Layer QA Flag

Product Data Type: i1b (10)

Total Bytes: 10

Product Units: NA

Invalid Value/Flag: No

Is Correction Flag?: NA

Is Unsigned?: No

Product Minimum: 0

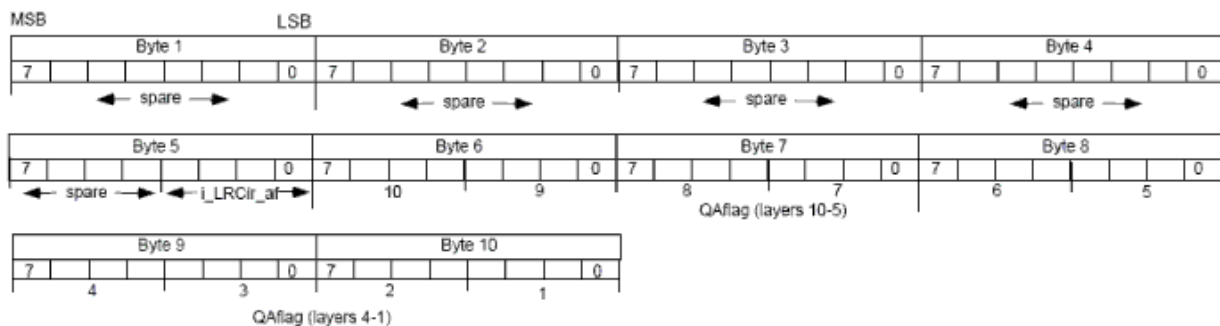
Product Maximum: 256

Description: Low Resolution 1064 nm Cloud Layer QA Flag. Composite Flag - see Breakout for details

i_LRir_QAflag [GLA09]: Low Resolution 1064 Quality Flag (once per 4 seconds rate)

af = availability flag: It provides the number of cloud layers determined from the 1064 nm data. value 0 = layers searched for but not detected; value 15 = cloud layers not searched for.

QAflag = quality flag: value 15 = cloud layers were not searched for; value 0 = cloud layers were searched for but not detected; values 1-14 indicate increasing confidence of good cloud retrieval (value 1 = least confidence, value 14 = greatest confidence).



The data is arranged in 10 bytes. Within the 10 bytes:

bytes 1-4 are spares

byte 5 leaves bits 4-7 as spare, and stores the af availability flag in bits 0-3; it provides the number of cloud layers determined from 1064 nm data, with 0=layers searched for but not detected and 15=cloud layers not searched for

bytes 6-10 are 10 flags, each 4 bits in length giving a quality flag; 15=cloud layers were not searched for, 0=cloud layers searched for but not detected, 1= low chance of being a cloud,

2=moderate, 3=high, 4=no doubt

Comments:

Product Var Name: i_LRir_SourceFt

Is element of: GLA09 Record

Short Description: Low Resolution Data 1064 nm Source Function

Product Data Type: i2b

Total Bytes: 2

Product Units: Unknown

Invalid Value/Flag: gi_invalid_i2b

Is Correction Flag?: NA

Is Unsigned?: No

Product Minimum: 0

Product Maximum: 0

Description: Low Resolution Data 1064 nm Source Function

Comments:

Product Var Name: i_LRir_cld_bot

Is element of: GLA09 Record

Short Description: Elevation of Bottom of Cloud Layers Detected in 1064 nm at Low Resolution

Product Data Type: i2b (10)

Total Bytes: 20

Product Units: deka-meters

Invalid Value/Flag: gi_invalid_i2b

Is Correction Flag?: NA

Is Unsigned?: No

Product Minimum: -100

Product Maximum: 2200

Description: Elevation of Bottom of Cloud Layers Detected in 1064 nm at Low Resolution data rate (1 per 4 sec).

Comments:

Product Var Name: i_LRir_cld_top

Is element of: GLA09 Record

Short Description: Elevation of Top of Cloud Layers Detected in 1064 nm at Low Resolution

Product Data Type: i2b (10)

Total Bytes: 20

Product Units: deka-meters

Invalid Value/Flag: gi_invalid_i2b

Is Correction Flag?: NA

Is Unsigned?: No

Product Minimum: -100

Product Maximum: 2200

Description: Elevation of top of cloud layers detected in 1064 nm at low resolution data rate (1 per 4 sec).

Comments:

Product Var Name: i_LRir_cldbot_pres

Is element of: GLA09 Record

Short Description: Pressure of Bottom of Cloud Layers Detected in 1064 nm at Low Resolution

Product Data Type: i2b (10)

Total Bytes: 20

Product Units: millibars * 10

Invalid Value/Flag: gi_invalid_i2b

Is Correction Flag?: NA

Is Unsigned?: No

Product Minimum: 0

Product Maximum: 20000

Description: Pressure of Bottom of Cloud Layers Detected in 1064 nm at Low Resolution data rate (1 per 4 sec).

Comments:

Product Var Name: i_LRir_cldbot_relh

Is element of: GLA09 Record

Short Description: Relative Humidity of Bottom of Cloud Layers Detected in 1064 nm Low Resolution

Product Data Type: i2b (10)

Total Bytes: 20

Product Units: percentage * 100

Invalid Value/Flag: gi_invalid_i2b

Is Correction Flag?: NA

Is Unsigned?: No

Product Minimum: 0

Product Maximum: 10000

Description: Relative Humidity of Bottom of Cloud Layers Detected in 1064 nm Low Resolution data rate (1 per 4 sec).

Comments:

Product Var Name: i_LRir_cldbot_temp

Is element of: GLA09 Record

Short Description: Temperature of Bottom of Cloud Layers Detected in 1064 nm at Low Resolution

Product Data Type: i2b (10)

Total Bytes: 20

Product Units: degrees Celsius * 100

Invalid Value/Flag: gi_invalid_i2b

Is Correction Flag?: NA

Is Unsigned?: No

Product Minimum: -10000

Product Maximum: 10000

Description: Temperature of Bottom of Cloud Layers Detected in 1064 nm at Low Resolution data rate (1 per 4 sec).

Comments:

Product Var Name: i_LRir_cldtop_pres

Is element of: GLA09 Record

Short Description: Pressure of Top of Cloud Layers Detected in 1064 nm at Low Resolution

Product Data Type: i2b (10)

Total Bytes: 20

Product Units: millibars * 10

Invalid Value/Flag: gi_invalid_i2b

Is Correction Flag?: NA

Is Unsigned?: No

Product Minimum: 0

Product Maximum: 20000

Description: Pressure of Top of Cloud Layers Detected in 1064 nm at Low Resolution data rate (1 per 4 sec).

Comments:

Product Var Name: i_LRir_cldtop_relh

Is element of: GLA09 Record

Short Description: Relative Humidity of Top of Cloud Layers Detected in 1064 nm at Low Resolution

Product Data Type: i2b (10)

Total Bytes: 20

Product Units: percentage * 100

Invalid Value/Flag: gi_invalid_i2b

Is Correction Flag?: NA

Is Unsigned?: No

Product Minimum: 0

Product Maximum: 10000

Description: Relative Humidity of Top of Cloud Layers Detected in 1064 nm at Low Resolution data rate (1 per 4 sec).

Comments:

Product Var Name: i_LRir_cldtop_temp

Is element of: GLA09 Record

Short Description: Temperature of Top of Cloud Layers Detected in 1064 nm at Low Resolution

Product Data Type: i2b (10)

Total Bytes: 20

Product Units: degrees Celsius * 100

Invalid Value/Flag: gi_invalid_i2b

Is Correction Flag?: NA

Is Unsigned?: No

Product Minimum: -10000

Product Maximum: 10000

Description: Temperature of Top of Cloud Layers Detected in 1064 nm at Low Resolution data rate (1 per 4 sec).

Comments:

Product Var Name: i_LRpbl_grd

Is element of: GLA08 Record

Short Description: Ground Detection for Low Res PBL at 532 nm

Product Data Type: i2b

Total Bytes: 2

Product Units: deka-meters

Invalid Value/Flag: gi_invalid_i2b

Is Correction Flag?: NA

Is Unsigned?: No

Product Minimum: -100

Product Maximum: 1000

Description: The height above the reference ellipsoid of the ground used by the low res PBL processing algorithms.

Comments:

Product Var Name: i_LRpbl_ht

Is element of: GLA08 Record

Short Description: Low Resolution PBL Height at 532 nm

Product Data Type: i2b

Total Bytes: 2

Product Units: deka-meters

Invalid Value/Flag: gi_invalid_i2b

Is Correction Flag?: NA

Is Unsigned?: No

Product Minimum: -100

Product Maximum: 700

Description: Low resolution height of the planetary boundary layer, as derived from the aerosol structure; the low resolution data is averaged over 4 seconds.

Comments:

Product Var Name: i_LRpbl_pct

Is element of: GLA08 Record

Short Description: Percentage of Saturated Bins in Low Resolution PBL Layer at 532 nm

Product Data Type: i1b

Total Bytes: 1

Product Units: unitless

Invalid Value/Flag: gi_invalid_i1b

Is Correction Flag?: NA

Is Unsigned?: No

Product Minimum: 0

Product Maximum: 100

Description: Percentage of Saturated Bins in Low Resolution PBL Layer at 532 nm

Comments:

Product Var Name: i_LayHgt_Flag

Is element of: GLA08 Record

Short Description: Layer Height Flag

Product Data Type: i1b (32)

Total Bytes: 32

Product Units: NA

Invalid Value/Flag: No

Is Correction Flag?: NA

Is Unsigned?: No

Product Minimum: 0

Product Maximum: 15

Description: Composite Flag - see Breakout for details

i_LayHgt_Flag [GLA08]: Layer Height Flag

Page 1 of 2

i_pscf: value 0 = not a Polar Stratospheric Cloud (PSC); value 1 = low likely; value 2 = medium likely; value 3 = high likely

i20_aer_qf = quality flag at 1 per 20 sec: value 0 = aerosol layers were searched for, but not detected; values 1 to 13 = increasing goodness; value 14 = bad; value 15 = upper (>20 km) aerosol layers were not searched for

i20_aer_af = availability flag at 1 per 20 sec: Contains the number of aerosol layers found above 20 km from a 20 second average of the data. Value 0 = aerosol layers were searched for, but not detected; value 15 = aerosol layers were not searched for.

i20_aer_uf = use flag at 1 per 20 sec: value 0 = no saturated bins present in layer; value 1 = saturated bins present in layer and replaced with 1064 data; value 2 = saturated bins present in layer and not replaced with 1064 data

i4_aer_qf = quality flag at 1 per 4 sec: value 0 = aerosol layers were searched for, but not detected; values 1 to 13 = increasing goodness; value 14 = bad; value 15 = lower (<20 km) aerosol layers were not searched for

i4_aer_af = availability flag at 1 per 4 sec: Contains the number of elevated (excluding PBL) aerosol layers found below 20 km from a 4 second average of the data. Value 0 = aerosol layers were searched for, but not detected; value 15 = aerosol layers were not searched for.

i4_aer_uf = use flag at 1 per 4 sec: value 0 = no saturated bins present in layer; value 1 = saturated bins present in layer and replaced with 1064 data; value 2 = saturated bins present in layer and not replaced with 1064 data

i_HRpbl_qf = quality flag at 5Hz for 4 sec: value 0 = PBL was searched for, but not detected; values 1 to 13 = increasing goodness; value 14 = bad; value 15 = PBL not searched for

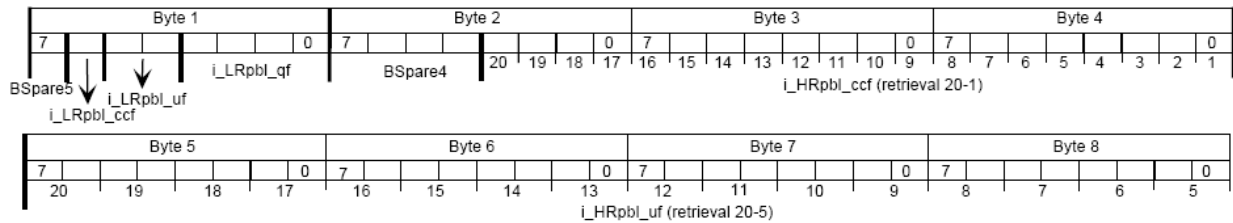
i_HRpbl_uf = use flag at 5Hz for 4 sec: value 0 = no saturated bins present in layer; value 1 = saturated bins present in layer and replaced with 1064 data; value 2 = saturated bins present in layer and not replaced with 1064 data

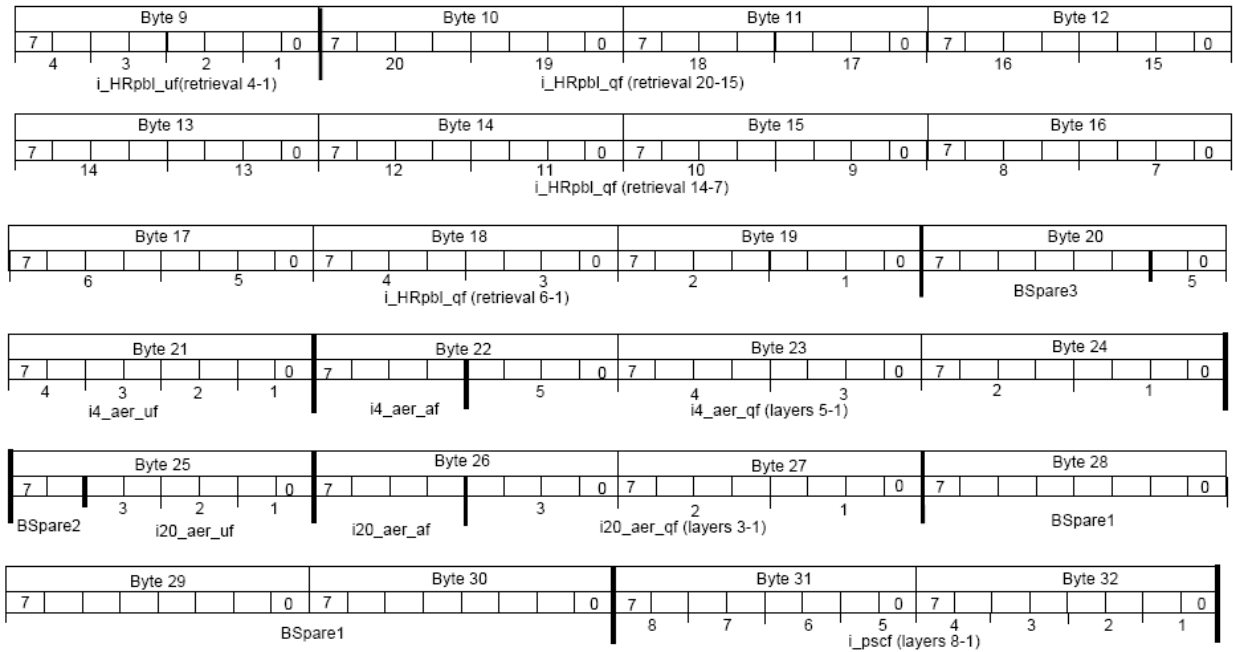
i_HRpbl_ccf = clear/cloudy flag at 5Hz for 4 sec: value 0 = clear; value 1 = cloudy

i_LRpbl_qf = quality flag at 1 per 4 sec: value 0 = PBL was searched for, but not detected; values 1 to 13 = increasing goodness; value 14 = bad; value 15 = PBL not searched for

i_LRpbl_uf = use flag at 1 per 4 sec: value 0 = no saturated bins present in layer; value 1 = saturated bins present in layer and replaced with 1064 data; value 2 = saturated bins present in layer and not replaced with 1064 data

i_LRpbl_ccf = clear/cloudy flag at 1 per 4 sec: value 0 = clear; value 1 = cloudy





Comments:

Product Var Name: i_LidarQF

Is element of: GLA07 Record

Short Description: Lidar Frame quality flag

Product Data Type: i2b

Total Bytes: 2

Product Units: NA

Invalid Value/Flag: No

Is Correction Flag?: NA

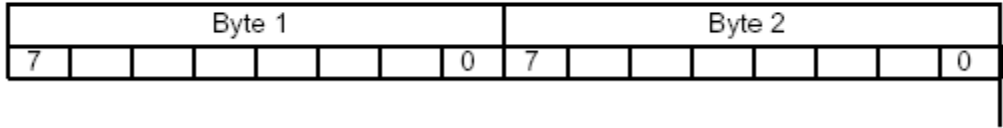
Is Unsigned?: Yes

Product Minimum: 0

Product Maximum: 1

Description: Composite Flag - see Common Flag Spreadsheet for details

i_LidarQF [1/sec for GLA07], [1/4 sec for GLA08-11]: Lidar Frame Quality Flag



Comments:

Product Var Name: i_LidarQF

Is element of: GLA08 Record, GLA09 Record, GLA10 record, GLA11 Record

Short Description: Lidar Frame quality flag

Product Data Type: i2b (4)

Total Bytes: 8

Product Units: NA

Invalid Value/Flag: No

Is Correction Flag?: NA

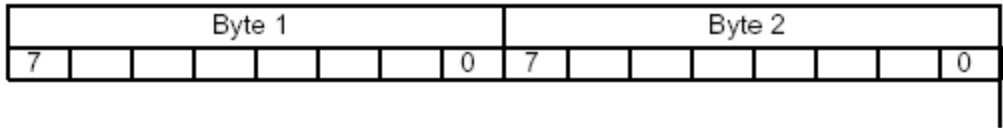
Is Unsigned?: No

Product Minimum: null

Product Maximum: null

Description: Composite Flag - see Common Flag Spreadsheet for details

i_LidarQF [1/sec for GLA07], [1/4 sec for GLA08-11]: Lidar Frame Quality Flag



Comments:

Product Var Name: i_MRCL_Flag

Is element of: GLA09 Record

Short Description: Medium Resolution Cloud Layers Flag for 532 nm

Product Data Type: i1b (37)

Total Bytes: 37

Product Units: NA

Invalid Value/Flag: No

Is Correction Flag?: NA

Is Unsigned?: No

Product Minimum: 0

Product Maximum: 15

Description: Composite Flag - see Breakout for details


i_MRC_L_Flag [GLA09]: Medium Resolution Cloud Layer Flag (4 seconds per record, at once per second rate)

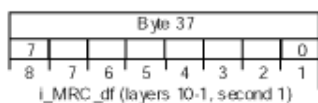
Page 1 of 2

af = availability flag: Tells how many cloud layers were found at this resolution from the 532 nm channel.
value 15 = cloud layers were not searched for; value 0 = cloud layers were searched for, but not detected

qf=quality flag: value 15 = cloud layers were not searched for - either bad data or cloud layers were not found at a coarser resolution;
value 1 = low chance of being a cloud; value 2 = moderate; value 3 = high; value 4 = no doubt -- based upon noise-to-signal and geometric thickness evaluation; Value 14 = height of bottom of lowest detected layer in profile very uncertain because ground signal was not detected.

df = diurnal flag: This tells whether a given layer would be detected during normal daylight conditions. value 0 = layer would not have been detected in typical daytime background; value 1 = layer would have been detected in daylight





Comments:

Product Var Name: i_MRcld_bot

Is element of: GLA09 Record

Short Description: Medium Resolution Cloud Bottom at 532 nm

Product Data Type: i2b (10, 4)

Total Bytes: 80

Product Units: deka-meters

Invalid Value/Flag: i_MRC_af

Is Correction Flag?: NA

Is Unsigned?: No

Product Minimum: -100

Product Maximum: 2000

Description: Medium resolution height above the reference ellipsoid of the bottom of a cirrus, thin, or dense cloud layer in the atmosphere. There can be up to 10 cloud layers in an atmospheric profile. The medium resolution data occurs at the rate of once per second.

Comments:

Product Var Name: i_MRcld_grd

Is element of: GLA09 Record

Short Description: Medium Resolution Ground Detection at 532 nm

Product Data Type: i2b (4)

Total Bytes: 8

Product Units: deka-meters

Invalid Value/Flag: gi_invalid_i2b

Is Correction Flag?: NA

Is Unsigned?: No

Product Minimum: -127

Product Maximum: 1000

Description: The height above the reference ellipsoid of the ground as detected by the medium resolution cloud processing algorithms. A value of -127 indicates that the ground was searched for, but not detected.

Comments:

Product Var Name: i_MRcld_pct

Is element of: GLA09 Record

Short Description: Percentage of Saturated Bins in Medium Resolution Cloud Layers at 532 nm

Product Data Type: i1b (10, 4)

Total Bytes: 40

Product Units: unitless

Invalid Value/Flag: i_MRC_af

Is Correction Flag?: NA

Is Unsigned?: No

Product Minimum: 0

Product Maximum: 100

Description: Percentage of saturated bins in medium resolution cloud layers

Comments:

Product Var Name: i_MRcld_top

Is element of: GLA09 Record

Short Description: Medium Resolution Cloud Top at 532 nm

Product Data Type: i2b (10, 4)

Total Bytes: 80

Product Units: deka-meters

Invalid Value/Flag: i_MRC_af

Is Correction Flag?: NA

Is Unsigned?: No

Product Minimum: -100

Product Maximum: 2000

Description: Medium resolution height above the reference ellipsoid of the top of a cirrus, thin, or dense cloud layer in the atmosphere. There can be up to 10 cloud layers in an atmospheric profile. The medium resolution data occurs at the rate of once per second.

Comments:

Product Var Name: i_MRg_SourceFt

Is element of: GLA09 Record

Short Description: Medium Resolution Data 532 nm Source Function

Product Data Type: i2b (4)

Total Bytes: 8

Product Units: Unknown

Invalid Value/Flag: gi_invalid_i2b

Is Correction Flag?: NA

Is Unsigned?: No

Product Minimum: 0

Product Maximum: 0

Description: Medium Resolution Data 532 nm Source Function

Comments:

Product Var Name: i_MRg_cldbot_pres

Is element of: GLA09 Record, GLA10 record, GLA11 Record

Short Description: Medium Resolution 532 nm Cloud Bottom Pressure

Product Data Type: i2b (10, 4)

Total Bytes: 80

Product Units: millibars * 10

Invalid Value/Flag: gi_invalid_i2b

Is Correction Flag?: NA

Is Unsigned?: No

Product Minimum: 0

Product Maximum: 20000

Description: Medium Resolution 532 nm Cloud Bottom Pressure

Comments:

Product Var Name: i_MRg_cldbot_relh

Is element of: GLA09 Record, GLA10 record, GLA11 Record

Short Description: Medium Resolution 532 nm Cloud Bottom Relative Humidity

Product Data Type: i2b (10, 4)

Total Bytes: 80

Product Units: percentage * 100

Invalid Value/Flag: gi_invalid_i2b

Is Correction Flag?: NA

Is Unsigned?: No

Product Minimum: 0

Product Maximum: 10000

Description: Medium Resolution 532 nm Cloud Bottom Relative Humidity

Comments:

Product Var Name: i_MRg_cldbot_temp

Is element of: GLA09 Record, GLA10 record, GLA11 Record

Short Description: Medium Resolution 532 nm Cloud Bottom Temperature

Product Data Type: i2b (10, 4)

Total Bytes: 80

Product Units: degrees Celsius * 100

Invalid Value/Flag: gi_invalid_i2b

Is Correction Flag?: NA

Is Unsigned?: No

Product Minimum: -10000

Product Maximum: 10000

Description: Medium Resolution 532 nm Cloud Bottom Temperature

Comments:

Product Var Name: i_MRg_cldtop_pres

Is element of: GLA09 Record, GLA10 record, GLA11 Record

Short Description: Medium Resolution 532 nm Cloud Top Pressure

Product Data Type: i2b (10, 4)

Total Bytes: 80

Product Units: millibars * 10

Invalid Value/Flag: gi_invalid_i2b

Is Correction Flag?: NA

Is Unsigned?: No

Product Minimum: 0

Product Maximum: 20000

Description: Medium Resolution 532 nm Cloud Top Pressure

Comments:

Product Var Name: i_MRg_cldtop_relh

Is element of: GLA09 Record, GLA10 record, GLA11 Record

Short Description: Medium Resolution 532 nm Cloud Top Relative Humidity

Product Data Type: i2b (10, 4)

Total Bytes: 80

Product Units: percentage * 100

Invalid Value/Flag: gi_invalid_i2b

Is Correction Flag?: NA

Is Unsigned?: No

Product Minimum: 0

Product Maximum: 10000

Description: Medium Resolution 532 nm Cloud Top Relative Humidity

Comments:

Product Var Name: i_MRg_cldtop_temp

Is element of: GLA09 Record, GLA10 record, GLA11 Record

Short Description: Medium Resolution 532 nm Cloud Top Temperature

Product Data Type: i2b (10, 4)

Total Bytes: 80

Product Units: degrees Celsius * 100

Invalid Value/Flag: gi_invalid_i2b

Is Correction Flag?: NA

Is Unsigned?: No

Product Minimum: -10000

Product Maximum: 10000

Description: Medium Resolution 532 nm Cloud Top Temperature

Comments:

Product Var Name: i_MRir_QAflag

Is element of: GLA09 Record, GLA11 Record

Short Description: Medium Resolution 1064 nm Cloud Layer QA Flag

Product Data Type: i1b (40)

Total Bytes: 40

Product Units: NA

Invalid Value/Flag: No

Is Correction Flag?: NA

Is Unsigned?: No

Product Minimum: 0

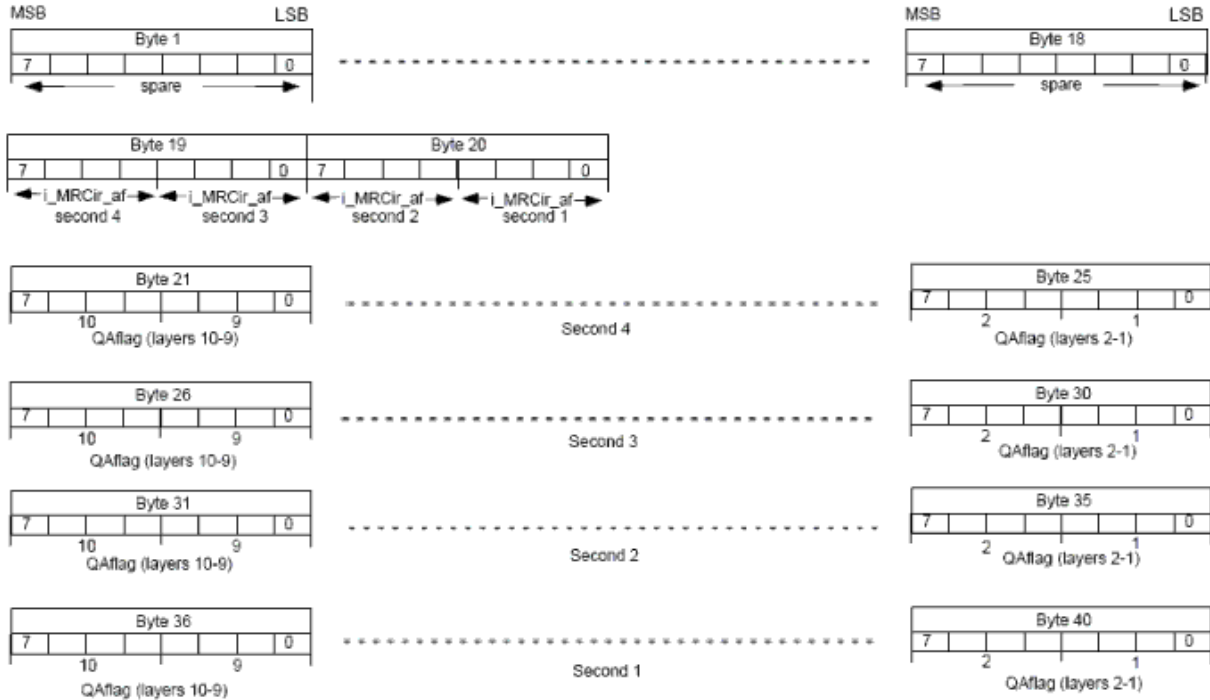
Product Maximum: 20000

Description: Medium Resolution 1064 nm Cloud Layer QA Flag. Composite Flag - see Breakout for details

i_MRir_QAflag [GLA09, 11]: Medium Resolution 1064 Quality Flag (4 seconds per record, at once per second rate)

af = availability flag: It provides the number of cloud layers determined from the 1064 nm data.
 value 0 = layers searched for but not detected; value 15 = cloud layers not searched for.

QAflag = quality flag: value 15 = cloud layers were not searched for; value 0 = cloud layers were searched for but not detected; values 1-14 indicate increasing confidence of good cloud retrieval (value 1 = least confidence, value 14 = greatest confidence).



The data is arranged in 40 bytes.

bytes 1-18 are spares:

bytes 19-20 are af flags: The 4 'af' flags (4 bits each) are concatenated with the QAflag storage and are contained in bytes 19-20 starting at bit 0 of byte 20.

bytes 21-40 are QAflags: The QAflag portion has been stored such that interval 1 is in bytes 40-36, interval 2 in bytes 35-31, interval 3 in bytes 30-26, and interval 4 in bytes 25-21. Each of the 10 layer flags per interval is 4 bits in length as before, such that interval 1 layer 1 is in bits 0-3 and interval 1 layer 2 is in bits 4-7 of byte 40, interval 1 layer 3 is in bits 0-3 and interval 1 layer 4 is in bits 4-7 of byte 39, etc.

Quality flag value 15=cloud layers were not searched for; 0=cloud layers were searched but not detected; 1-14 indicate increasing confidence of good cloud retrieval (value 1=least confidence, value 14=greatest confidence).

Availability flag value 15=cloud layers not searched for; 0=layers searched for but not detected.

Comments:

Product Var Name: i_MRir_SourceFt

Is element of: GLA09 Record

Short Description: Medium Resolution Data 1064 nm Source Function

Product Data Type: i2b (4)

Total Bytes: 8

Product Units: Unknown

Invalid Value/Flag: gi_invalid_i2b

Is Correction Flag?: NA

Is Unsigned?: No

Product Minimum: 0

Product Maximum: 0

Description: Medium Resolution Data 1064 nm Source FunctionComments:

Product Var Name: i_MRir_cld_bot

Is element of: GLA09 Record, GLA11 Record

Short Description: Elevation of Bottom of Cloud Layers Detected in 1064 nm at Medium Resolution

Product Data Type: i2b (10, 4)

Total Bytes: 80

Product Units: deka-meters

Invalid Value/Flag: gi_invalid_i2b

Is Correction Flag?: NA

Is Unsigned?: No

Product Minimum: -100

Product Maximum: 2200

Description: Elevation of Bottom of Cloud Layers Detected in 1064 nm at Medium Resolution data rate.

Comments:

Product Var Name: i_MRir_cld_top

Is element of: GLA09 Record, GLA11 Record

Short Description: Elevation of Top of Cloud Layers Detected in 1064 nm at Medium Resolution

Product Data Type: i2b (10, 4)

Total Bytes: 80

Product Units: deka-meters

Invalid Value/Flag: gi_invalid_i2b

Is Correction Flag?: NA

Is Unsigned?: No

Product Minimum: -100

Product Maximum: 2200

Description: Elevation of Top of Cloud Layers Detected in 1064 nm at Medium Resolution data rate.

Comments:

Product Var Name: i_MRir_cldbot_pres

Is element of: GLA09 Record, GLA11 Record

Short Description: Pressure of Bottom of Cloud Layers Detected in 1064 nm at Medium Resolution

Product Data Type: i2b (10, 4)

Total Bytes: 80

Product Units: millibars * 10

Invalid Value/Flag: gi_invalid_i2b

Is Correction Flag?: NA

Is Unsigned?: No

Product Minimum: 0

Product Maximum: 20000

Description: Pressure of Bottom of Cloud Layers Detected in 1064 nm at Medium Resolution data rate.

Comments:

Product Var Name: i_MRir_cldbot_relh

Is element of: GLA09 Record, GLA11 Record

Short Description: Relative Humidity of Bottom of Cloud Layers Detected in 1064 nm at MR

Product Data Type: i2b (10, 4)

Total Bytes: 80

Product Units: percentage * 100

Invalid Value/Flag: gi_invalid_i2b

Is Correction Flag?: NA

Is Unsigned?: No

Product Minimum: 0

Product Maximum: 10000

Description: Relative Humidity of Bottom of Cloud Layers Detected in 1064 nm at Medium Resolution data rate.

Comments:

Product Var Name: i_MRir_cldbot_temp

Is element of: GLA09 Record, GLA11 Record

Short Description: Temperature of Bottom of Cloud Layers Detected in 1064 nm at Medium Resolution

Product Data Type: i2b (10, 4)

Total Bytes: 80

Product Units: degrees Celsius * 100

Invalid Value/Flag: gi_invalid_i2b

Is Correction Flag?: NA

Is Unsigned?: No

Product Minimum: -10000

Product Maximum: 10000

Description: Temperature of Bottom of Cloud Layers Detected in 1064 nm at Medium Resolution data rate.

Comments:

Product Var Name: i_MRir_cldtop_pres

Is element of: GLA09 Record, GLA11 Record

Short Description: Pressure of Top of Cloud Layers Detected in 1064 nm at Medium Resolution

Product Data Type: i2b (10, 4)

Total Bytes: 80

Product Units: millibars * 10

Invalid Value/Flag: gi_invalid_i2b

Is Correction Flag?: NA

Is Unsigned?: No

Product Minimum: 0

Product Maximum: 20000

Description: Pressure of Top of Cloud Layers Detected in 1064 nm at Medium Resolution data rate.

Comments:

Product Var Name: i_MRir_cldtop_relh

Is element of: GLA09 Record, GLA11 Record

Short Description: Relative Humidity of Top of Cloud Layers in 1064 nm at Medium Resolution

Product Data Type: i2b (10, 4)

Total Bytes: 80

Product Units: percentage * 100

Invalid Value/Flag: gi_invalid_i2b

Is Correction Flag?: NA

Is Unsigned?: No

Product Minimum: 0

Product Maximum: 10000

Description: Relative Humidity of Top of Cloud Layers in 1064 nm at Medium Resolution data rate.

Comments:

Product Var Name: i_MRir_cldtop_temp

Is element of: GLA09 Record, GLA11 Record

Short Description: Temperature of Top of Cloud Layers Detected in 1064 nm at Medium Resolution

Product Data Type: i2b (10, 4)

Total Bytes: 80

Product Units: degrees Celsius * 100

Invalid Value/Flag: gi_invalid_i2b

Is Correction Flag?: NA

Is Unsigned?: No

Product Minimum: -10000

Product Maximum: 10000

Description: Temperature of Top of Cloud Layers Detected in 1064 nm at Medium Resolution data rate.

Comments:

Product Var Name: i_OrbFlg

Is element of: GLA08 Record, GLA09 Record, GLA10 record, GLA11 Record

Short Description: Orbit flag

Product Data Type: i1b (2, 4)

Total Bytes: 8

Product Units: NA

Invalid Value/Flag: No

Is Correction Flag?: NA

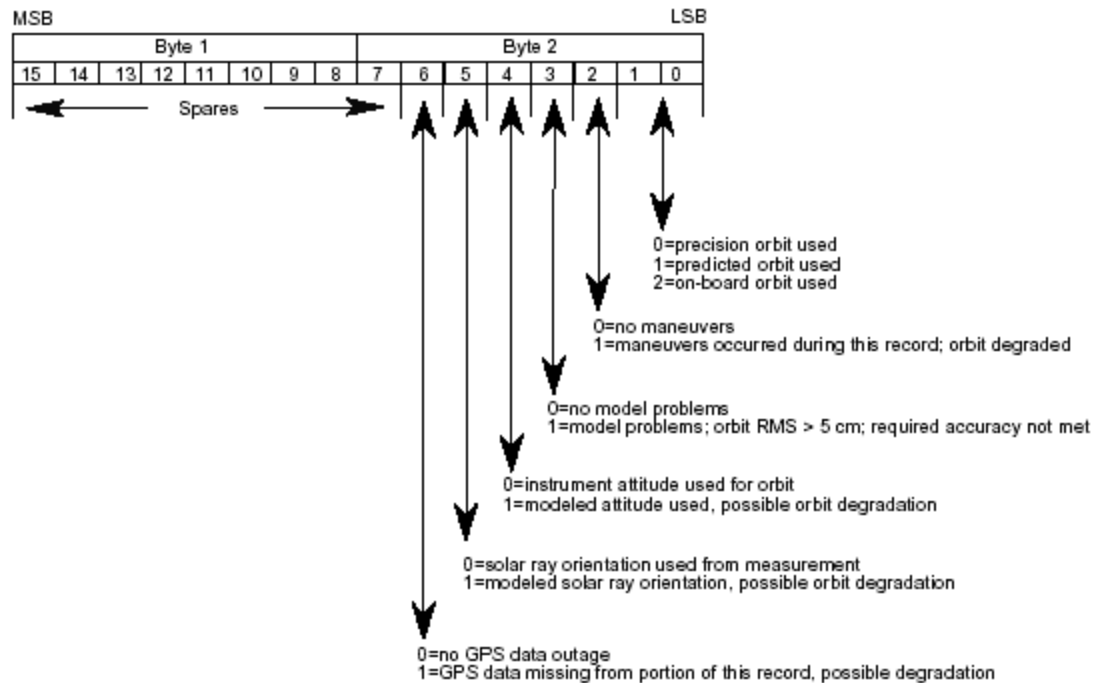
Is Unsigned?: No

Product Minimum: 0

Product Maximum: 128

Description: Composite Flag - see Common Flag Spreadsheet for details

i_OrbFlg [1/sec for GLA01, 02, 05-15]: Orbit Flag



There are 4 sets of this flag value, 1/sec for each of the 4 sec covered in the record.

Comments:

Product Var Name: i_OrbFlg

Is element of: GLA02 Record, GLA07 Record

Short Description: POD flag (Orbit Flag)

Product Data Type: i1b (2)

Total Bytes: 2

Product Units: NA

Invalid Value/Flag: No

Is Correction Flag?: NA

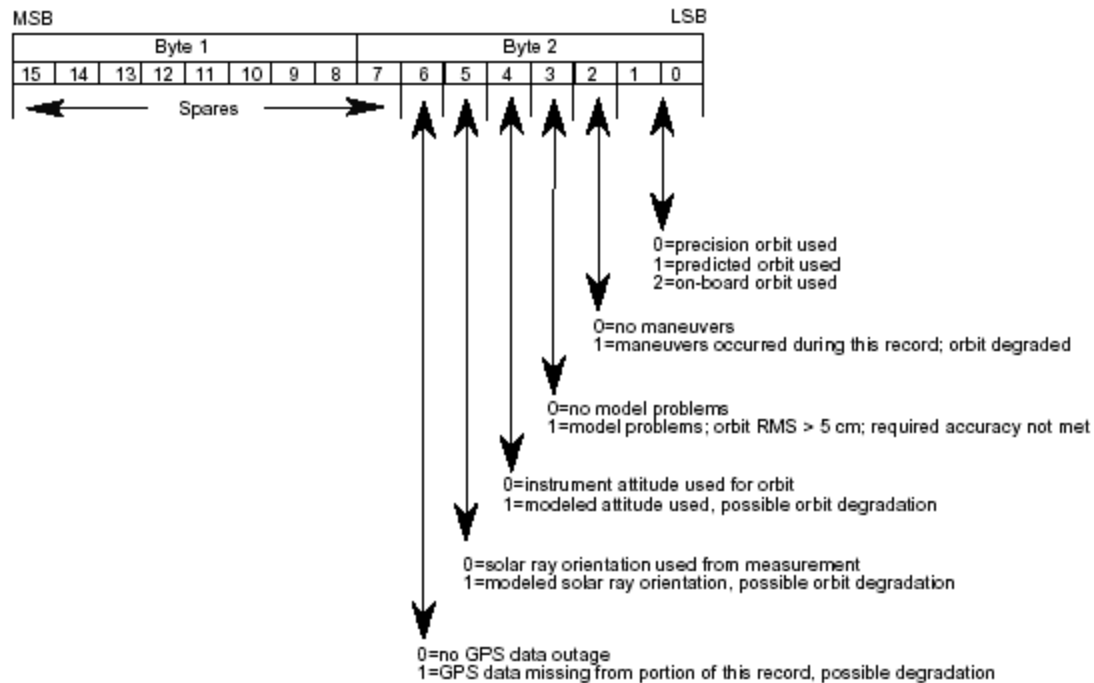
Is Unsigned?: No

Product Minimum: 0

Product Maximum: 128

Description: Denotes quality of orbit, whether predicted or precision, loss of GPS data, maneuver-degraded, etc.

i_OrbFlg [1/sec for GLA01, 02, 05-15]: Orbit Flag



Comments:

Product Var Name: i_PBL_Layer_ht

Is element of: GLA08 Record, GLA09 Record

Short Description: PBL Layer Height from Met Data

Product Data Type: i2b (4)

Total Bytes: 8

Product Units: deka-meters

Invalid Value/Flag: gi_invalid_i2b

Is Correction Flag?: NA

Is Unsigned?: No

Product Minimum: -100

Product Maximum: 1000

Description:

Comments:

Product Var Name: i_Rng2CDProf_Cor

Is element of: GLA07 Record

Short Description: Start Range of 1064 nm Backscatter Profile

Product Data Type: i4b

Total Bytes: 4

Product Units: meters

Invalid Value/Flag: i_APID_AvFlg

Is Correction Flag?: NA

Is Unsigned?: No

Product Minimum: 50000000

Product Maximum: 70000000

Description: The range from the spacecraft to the start of the 1064 nm backscatter profile - the start of the 20 KM segment of Lidar Data. This variable has a slight correction applied to it.

Comments:

Product Var Name: i_Rng2PCProf

Is element of: GLA02 Record

Short Description: Start Range of 532 nm Backscatter Profile

Product Data Type: i4b

Total Bytes: 4

Product Units: centimeters

Invalid Value/Flag: i_APID_AvFlg

Is Correction Flag?: NA

Is Unsigned?: No

Product Minimum: 50000000

Product Maximum: 70000000

Description: The range from the spacecraft to the start of the 532 nm backscatter profile - the start of the 40 KM segment of Lidar Data. Comments: Not valid if APID19 is missing.

Product Var Name: i_Rng2PCProf_Cor

Is element of: GLA07 Record

Short Description: Start Range of 532 nm Backscatter Profile

Product Data Type: i4b

Total Bytes: 4

Product Units: centimeters

Invalid Value/Flag: i_APID_AvFlg

Is Correction Flag?: NA

Is Unsigned?: No

Product Minimum: 50000000

Product Maximum: 70000000

Description: The range from the spacecraft to the start of the 532 nm backscatter profile - the start of the 40 KM segment of Lidar Data. This variable has a slight correction applied to it. Comments: Not valid if APID19 is missing.

Product Var Name: i_RngGate_Del

Is element of: GLA02 Record

Short Description: Cloud Digitizer Range Gate Delay

Product Data Type: i2b

Total Bytes: 2

Product Units: counts

Invalid Value/Flag: i_APID_AvFlg

Is Correction Flag?: NA

Is Unsigned?: Yes

Product Minimum: 0

Product Maximum: 65535

Description: The delays for background #2 and the range gate from the cloud digitizer board. Comments:

Product Var Name: i_Rng_PkRt

Is element of: GLA02 Record

Short Description: Range from spacecraft to peak of return

Product Data Type: i4b

Total Bytes: 4

Product Units: centimeters

Invalid Value/Flag: gi_invalid_i4b

Is Correction Flag?: NA

Is Unsigned?: No

Product Minimum: 50000000

Product Maximum: 70000000

Description: Range calculated from the spacecraft to the location of the peak as returned in the telemetry (ground).

Comments:

Product Var Name: i_SolAng

Is element of: GLA07 Record

Short Description: Solar Angle

Product Data Type: i4b

Total Bytes: 4

Product Units: microdeg

Invalid Value/Flag: gi_invalid_i4b

Is Correction Flag?: NA

Is Unsigned?: No

Product Minimum: -90000000

Product Maximum: 90000000

Description: Solar Angle above or below the plane tangent to the ellipsoid surface at the laser spot. Positive values mean the sun is above the horizon, while negative values mean it is below the horizon. The effect of atmospheric refraction is not included. This is a low-precision value, with approximately one degree accuracy.

Comments:

Product Var Name: i_SolarAngle

Is element of: GLA08 Record, GLA09 Record, GLA10 record, GLA11 Record

Short Description: Solar Angle

Product Data Type: i4b (4)

Total Bytes: 16

Product Units: micro-degrees

Invalid Value/Flag: gi_invalid_i4b

Is Correction Flag?: NA

Is Unsigned?: No

Product Minimum: -90000000

Product Maximum: 90000000

Description: Solar Angle above or below the plane tangent to the ellipsoid surface at the laser spot. Positive values mean the sun is above the horizon, while negative values mean it is below the horizon. The effect of atmospheric refraction is not included. This is a low-precision value, with approximately one degree accuracy.

Comments:

Product Var Name: i_Spare1

Is element of: GLA07 Record

Short Description: Spares

Product Data Type: i1b

Total Bytes: 1

Product Units: NA

Invalid Value/Flag: N/A

Is Correction Flag?: No

Is Unsigned?: No

Product Minimum: 0

Product Maximum: 0

Description: not used

Comments:

Product Var Name: i_Spare2

Is element of: GLA07 Record

Short Description: Spares

Product Data Type: i1b (6)

Total Bytes: 6

Product Units: NA

Invalid Value/Flag: N/A

Is Correction Flag?: NA

Is Unsigned?: No

Product Minimum: null

Product Maximum: null

Description: not used

Comments:

Product Var Name: i_SpcmBg1Del

Is element of: GLA02 Record

Short Description: SPCM Background 1 Delay

Product Data Type: i2b

Total Bytes: 2

Product Units: nanoseconds

Invalid Value/Flag: i_APIID_AvFlg

Is Correction Flag?: NA

Is Unsigned?: Yes

Product Minimum: 0

Product Maximum: 65535

Description: The Background #1 Delay from the photon counter board. Comments:

Product Var Name: i_SpcmBg2Del

Is element of: GLA02 Record

Short Description: SPCM Background 2 Delay

Product Data Type: i2b

Total Bytes: 2

Product Units: nanoseconds

Invalid Value/Flag: i_APIID_AvFlg

Is Correction Flag?: NA

Is Unsigned?: Yes

Product Minimum: 0

Product Maximum: 65535

Description: The delay for the background #2 as read from the photon counter board. From APID19, Offset 586.

Comments:

Product Var Name: i_SpcmGateDel

Is element of: GLA02 Record

Short Description: SPCM Gate Delay

Product Data Type: i2b

Total Bytes: 2

Product Units: nanoseconds

Invalid Value/Flag: i_APID_AvFlg

Is Correction Flag?: NA

Is Unsigned?: Yes

Product Minimum: 0

Product Maximum: 65535

Description: The SPCM Gate Delay from the photon counter board. This is the delay from the fire acknowledge prior to to enabling the SPCMs.Comments:

Product Var Name: i_SpcmRngDel

Is element of: GLA02 Record

Short Description: SPCM Range Delay

Product Data Type: i2b

Total Bytes: 2

Product Units: nanoseconds

Invalid Value/Flag: i_APID_AvFlg

Is Correction Flag?: NA

Is Unsigned?: Yes

Product Minimum: 0

Product Maximum: 65535

Description: The delay for the range gate as read from the photon counter board. This is the delay from the fire acknowledge to the start of data collection for the 40 KM profile.Comments:

Product Var Name: i_Spec_Humid

Is element of: GLA08 Record, GLA09 Record

Short Description: Specific Humidity

Product Data Type: i2b (4)

Total Bytes: 8

Product Units: gram/kilogram*100

Invalid Value/Flag: gi_invalid_i2b

Is Correction Flag?: NA

Is Unsigned?: No

Product Minimum: 0

Product Maximum: 1000

Description: Specific humidity 2m above ground.Comments:

Product Var Name: i_Surface_pres

Is element of: GLA08 Record, GLA09 Record, GLA10 record, GLA11 Record

Short Description: Surface Pressure

Product Data Type: i2b (4)

Total Bytes: 8

Product Units: millibars * 10

Invalid Value/Flag: gi_invalid_i2b

Is Correction Flag?: NA

Is Unsigned?: No

Product Minimum: 0

Product Maximum: 20000

Description: Surface Pressure, 4 of 1-second intervals.

Comments:

Product Var Name: i_Surface_pres

Is element of: GLA07 Record

Short Description: Surface Pressure

Product Data Type: i2b

Total Bytes: 2

Product Units: millibars * 10

Invalid Value/Flag: gi_invalid_i2b

Is Correction Flag?: NA

Is Unsigned?: No

Product Minimum: 0

Product Maximum: 20000

Description:

Comments:

Product Var Name: i_Surface_relh

Is element of: GLA07 Record

Short Description: Relative Humidity

Product Data Type: i2b

Total Bytes: 2

Product Units: percentage * 100

Invalid Value/Flag: gi_invalid_i2b

Is Correction Flag?: NA

Is Unsigned?: No

Product Minimum: 0

Product Maximum: 10000

Description:

Comments:

Product Var Name: i_Surface_relh

Is element of: GLA08 Record, GLA09 Record, GLA10 record, GLA11 Record

Short Description: Surface Relative Humidity

Product Data Type: i2b (4)

Total Bytes: 8

Product Units: percentage * 100

Invalid Value/Flag: gi_invalid_i2b

Is Correction Flag?: NA

Is Unsigned?: No

Product Minimum: 0

Product Maximum: 10000

Description: Surface Relative Humidity, 4 of 1-second intervals.

Comments:

Product Var Name: i_Surface_temp

Is element of: GLA08 Record, GLA09 Record, GLA10 record, GLA11 Record

Short Description: Surface Temperature

Product Data Type: i2b (4)

Total Bytes: 8

Product Units: degrees Celsius * 100

Invalid Value/Flag: gi_invalid_i2b

Is Correction Flag?: NA

Is Unsigned?: No

Product Minimum: -10000

Product Maximum: 10000

Description: Surface Temperature, 4 of 1-second intervals.

Comments:

Product Var Name: i_Surface_temp

Is element of: GLA07 Record

Short Description: Surface Temperature

Product Data Type: i2b

Total Bytes: 2

Product Units: degrees Celsius * 100

Invalid Value/Flag: gi_invalid_i2b

Is Correction Flag?: NA

Is Unsigned?: No

Product Minimum: -10000

Product Maximum: 10000

Description:

Comments:

Product Var Name: i_Surface_wdir

Is element of: GLA08 Record, GLA09 Record, GLA10 record, GLA11 Record

Short Description: Surface Wind Direction Azimuth from North

Product Data Type: i2b (4)

Total Bytes: 8

Product Units: degrees * 10

Invalid Value/Flag: gi_invalid_i2b

Is Correction Flag?: NA

Is Unsigned?: No

Product Minimum: 0

Product Maximum: 3600

Description: Surface wind direction azimuth from North, 4 of 1-second intervals. Wind direction at Earth's surface level measured in degrees of azimuth from North and derived from the meteorological data files.

Comments:

Product Var Name: i_Surface_wdir

Is element of: GLA07 Record

Short Description: Surface Wind Direction Azimuth from North

Product Data Type: i2b

Total Bytes: 2

Product Units: degrees * 10

Invalid Value/Flag: gi_invalid_i2b

Is Correction Flag?: NA

Is Unsigned?: No

Product Minimum: 0

Product Maximum: 3600

Description: Wind direction at Earth's surface level measured in degrees of azimuth from North and derived from the meteorological data files.

Comments:

Product Var Name: i_Surface_wind

Is element of: GLA08 Record, GLA09 Record, GLA10 record, GLA11 Record

Short Description: Surface Wind Speed

Product Data Type: i2b (4)

Total Bytes: 8

Product Units: meters/second * 100

Invalid Value/Flag: gi_invalid_i2b

Is Correction Flag?: NA

Is Unsigned?: No

Product Minimum: 0

Product Maximum: 20000

Description: Surface Wind Speed, 4 of 1-second intervals. Wind speed at Earth's surface level measured in km/hour and derived from the meteorological data files.

Comments:

Product Var Name: i_Surface_wind

Is element of: GLA07 Record

Short Description: Surface Wind Speed

Product Data Type: i2b

Total Bytes: 2

Product Units: meters/second * 100

Invalid Value/Flag: gi_invalid_i2b

Is Correction Flag?: NA

Is Unsigned?: No

Product Minimum: 0

Product Maximum: 20000

Description: Wind speed at Earth's surface level measured in km/hour and derived from the meteorological data files.

Comments:

Product Var Name: i_Temp2mAbvGrnd

Is element of: GLA08 Record, GLA09 Record

Short Description: Temperature 2m Above Ground Level

Product Data Type: i2b (4)

Total Bytes: 8

Product Units: degrees Celsius * 100

Invalid Value/Flag: gi_invalid_i2b

Is Correction Flag?: NA

Is Unsigned?: No

Product Minimum: -10000

Product Maximum: 10000

Description:

Comments:

Product Var Name: i_Total_CloudCov

Is element of: GLA08 Record, GLA09 Record

Short Description: Total Cloud Cover

Product Data Type: i2b (4)

Total Bytes: 8

Product Units: percentage

Invalid Value/Flag: gi_invalid_i2b

Is Correction Flag?: NA

Is Unsigned?: No

Product Minimum: 0

Product Maximum: 100

Description:

Comments:

Product Var Name: i_UTCTime

Is element of: GLA02 Record, GLA07 Record, GLA08 Record, GLA09 Record, GLA10 record, GLA11 Record

Short Description: Transmit Time of First Shot in frame in J2000

Product Data Type: i4b (2)

Total Bytes: 8

Product Units: seconds, microseconds

Invalid Value/Flag: No

Is Correction Flag?: NA

Is Unsigned?: No

Product Minimum: 0

Product Maximum: 2147483647

Description: The transmit time in UTC of the 1st shot in the 1 second frame referenced to noon on Jan 1, 2000. The first item is the whole number of seconds ; the second item is the fractional part in microseconds.

Comments: This is not the ground bounce time, but the transmit time.

Product Var Name: i_aer4_bot

Is element of: GLA10 record

Short Description: Low Resolution Aerosol Layer Bottom at 532 nm

Product Data Type: i2b (9)

Total Bytes: 18

Product Units: deka-meters

Invalid Value/Flag: gi_invalid_i2b

Is Correction Flag?: NA

Is Unsigned?: No

Product Minimum: -100

Product Maximum: 4000

Description: Low resolution aerosol layer bottom heights for layers which were selected for optical processing at 0.25hz, 1 per layer, 9 layers including the planetary boundary layer and PSC

Comments:

Product Var Name: i_aer4_bot

Is element of: GLA11 Record

Short Description: Low Resolution Aerosol Layer Bottom at 532 nm

Product Data Type: i2b (8)

Total Bytes: 16

Product Units: deka-meters

Invalid Value/Flag: gi_invalid_i2b

Is Correction Flag?: NA

Is Unsigned?: No

Product Minimum: -100

Product Maximum: 4000

Description: Low resolution elevated aerosol layer (including PSC) bottom height for layers which were selected for optical processing at 0.25hz, 1 per layer, 8 layers

Comments:

Product Var Name: i_aer4_bs_flag

Is element of: GLA10 record

Short Description: Aerosol backscatter flag for 532 nm

Product Data Type: i1b (10)

Total Bytes: 10

Product Units: NA

Invalid Value/Flag: No

Is Correction Flag?: NA

Is Unsigned?: No

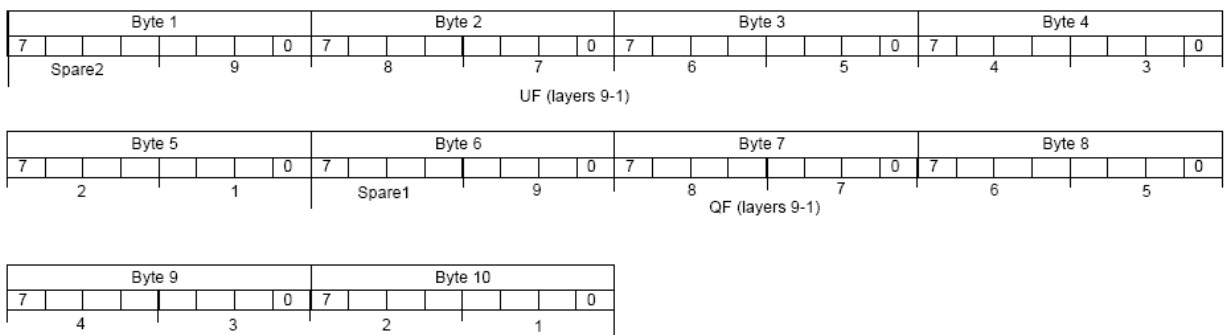
Product Minimum: 0

Product Maximum: 15

Description: Composite Flag - see Breakout for details

i_aer4_bs_flag [GLA10]: Aerosol Backscatter Flag (once per 4 sec., up to 9 layers/record)

(QF = Quality Flag; UF = Use Flag)



Layer Use Flag Values

a) For backscatter cross section, the use flag gives saturation status as follows:

Use FLAG SATURATION STATUS

- 0 = no saturation detected
- 1 = one or two bins were saturated with 1064 nm conversion performed
- 2 = at least three bins were saturated with 1064 nm conversion performed
- 3 = at least one but less than four bins were saturated with no conversion performed
- 4 = four or more bins were saturated with no conversion performed
- 15 = invalid

b) for extinction cross section and layer optical depth, the use flag designates layer type category as follows:

Aerosol: {based on S ratio default index, PSC flag, and tropopause height}

Use Flag Meaning

- 00 = PBL generic (all PBL indices not mentioned below)
- 01 = PBL maritime (index 4)
- 02 = PBL continental ice (index 7)
- 03 = PBL continental haze (index 11)
- 04 = PBL Saharan dust (index 12)
- 05 = PBL desert (index 13)
- 06 = PBL smoke (indices 15,3)
- 07 = TROP generic (all TROP indices not mentioned below)
- 08 = TROP volcanic (index 3)
- 09 = TROP continental haze (index 11)
- 10 = TROP Saharan dust (index 12)
- 11 = TROP smoke (index 15)
- 12 = STRATO aerosol (any non-PSC layer whose top is > tropopause)
- 13 = PSC type I (PSC with rh less than or equal to 95%)
- 14 = PSC type II (PSC with rh greater than 95%)
- 15 = invalid

Cloud: {based on average cloud temperature, water cloud is warmer than -13 C}

Use Flag Meaning

- 00 = less than or equal to -75.0 C
- 01 = -75.0 through -68.5
- 02 = -68.5 through -62.0
- 03 = -62.0 through -55.5
- 04 = -55.5 through -49.0
- 05 = -49.0 through -32.5
- 06 = -32.5 through -26.0
- 07 = -26.0 through -19.5
- 08 = -19.5 through -13.0
- 09 = -13.0 through -6.5
- 10 = -6.5 through 0.0
- 11 = 0.0 through 6.5
- 12 = 6.5 through 13.0
- 13 = 13.0 through 19.5
- 14 = greater than 19.5 C
- 15 = invalid

Comments:

Product Var Name: i_aer4_bs_prof

Is element of: GLA10 record

Short Description: Aerosol Backscatter Cross Section Profile at 532nm

Product Data Type: i4b (548)

Total Bytes: 2192

Product Units: e10/(m-sr)

Invalid Value/Flag: gi_invalid_i4b

Is Correction Flag?: NA

Is Unsigned?: No

Product Minimum: -1000000

Product Maximum: 100000000

Quality Flag Values

- 0 = 0-5 % Error
- 1 = 5-10 % Error
- 2 = 10-15 % Error
- 3 = 15-20 % Error
- 4 = 20-25 % Error
- 5 = 25-30 % Error
- 6 = 30-35 % Error
- 7 = 35-40 % Error
- 8 = 40-45 % Error
- 9 = 45-50 % Error
- 10 = 50-55 % Error
- 11 = 55-60 % Error
- 12 = 60-65 % Error
- 13 = 65-70 % Error
- 14 = 70 and greater % Error
- 15 = Unable to process

Description: 532 nm aerosol backscatter cross section from 40 to -1km at 0.25hz. The 4*548 bytes refer to the profile at the four second interval.

Comments:

Product Var Name: i_aer4_ext_flag

Is element of: GLA10 record

Short Description: Aerosol extinction flag for 532 nm

Product Data Type: i1b (10)

Total Bytes: 10

Product Units: NA

Invalid Value/Flag: No

Is Correction Flag?: NA

Is Unsigned?: No

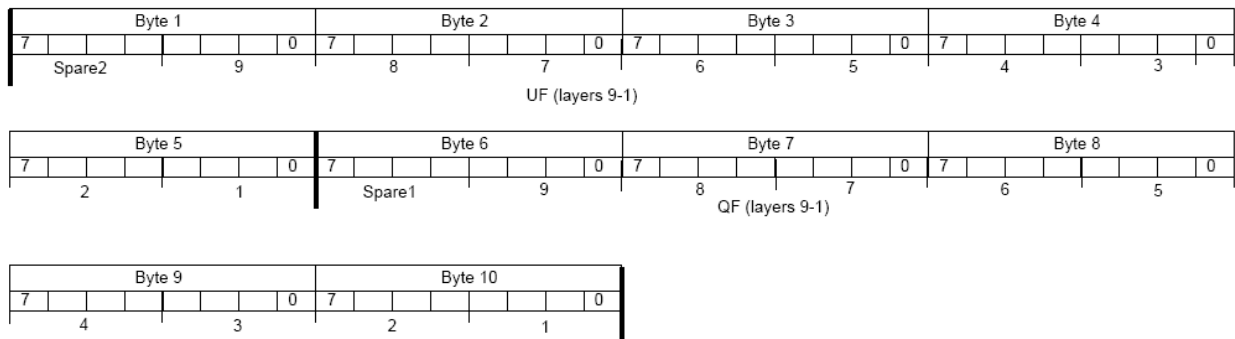
Product Minimum: 0

Product Maximum: 15

Description: Composite Flag - see Breakout for details

i_aer4_ext_flag [GLA10]: Aerosol Extinction Flag (once per 4 sec., up to 9 layers/record)

(QF = Quality Flag; UF = Use Flag)



Layer Use Flag Values

a) For backscatter cross section, the use flag gives saturation status as follows:

Use FLAG SATURATION STATUS

- 0 = no saturation detected
- 1 = one or two bins were saturated with 1064 nm conversion performed
- 2 = at least three bins were saturated with 1064 nm conversion performed
- 3 = at least one but less than four bins were saturated with no conversion performed
- 4 = four or more bins were saturated with no conversion performed
- 15 = invalid

b) for extinction cross section and layer optical depth, the use flag designates layer type category as follows:

Aerosol: {based on S ratio default index, PSC flag, and tropopause height}

Use Flag Meaning

- 00 = PBL generic (all PBL indices not mentioned below)
- 01 = PBL maritime (index 4)
- 02 = PBL continental ice (index 7)
- 03 = PBL continental haze (index 11)
- 04 = PBL Saharan dust (index 12)
- 05 = PBL desert (index 13)
- 06 = PBL smoke (indices 15,3)
- 07 = TROP generic (all TROP indices not mentioned below)
- 08 = TROP volcanic (index 3)
- 09 = TROP continental haze (index 11)
- 10 = TROP Saharan dust (index 12)
- 11 = TROP smoke (index 15)
- 12 = STRATO aerosol (any non-PSC layer whose top is > tropopause)
- 13 = PSC type I (PSC with rh less than or equal to 95%)
- 14 = PSC type II (PSC with rh greater than 95%)
- 15 = invalid

Cloud: {based on average cloud temperature, water cloud is warmer than -13 C}

Use Flag Meaning

- 00 = less than or equal to -75.0 C
- 01 = -75.0 through -68.5
- 02 = -68.5 through -62.0
- 03 = -62.0 through -55.5
- 04 = -55.5 through -49.0
- 05 = -49.0 through -32.5
- 06 = -32.5 through -26.0
- 07 = -26.0 through -19.5
- 08 = -19.5 through -13.0
- 09 = -13.0 through -6.5
- 10 = -6.5 through 0.0
- 11 = 0.0 through 6.5
- 12 = 6.5 through 13.0
- 13 = 13.0 through 19.5
- 14 = greater than 19.5 C
- 15 = invalid

Quality Flag Values

- 0 = 0-5 % Error
- 1 = 5-10 % Error
- 2 = 10-15 % Error
- 3 = 15-20 % Error
- 4 = 20-25 % Error
- 5 = 25-30 % Error
- 6 = 30-35 % Error
- 7 = 35-40 % Error
- 8 = 40-45 % Error
- 9 = 45-50 % Error
- 10 = 50-55 % Error
- 11 = 55-60 % Error
- 12 = 60-65 % Error
- 13 = 65-70 % Error
- 14 = 70 and greater % Error
- 15 = Unable to process

Comments:

Product Var Name: i_aer4_ext_prof

Is element of: GLA10 record

Short Description: Aerosol Extinction Cross Section Profile at 532 nm

Product Data Type: i4b (548)

Total Bytes: 2192

Product Units: e9/m

Invalid Value/Flag: gi_invalid_i4b

Is Correction Flag?: NA

Is Unsigned?: No

Product Minimum: -10000000

Product Maximum: 100000000

Description: Aerosol extinction cross section profile for 40 to -1km calculated from the 532 nm data at 0.25hz. The 4*548 bytes refer to the profile at the four second interval.

Comments:

Product Var Name: i_aer4_flag

Is element of: GLA11 Record

Short Description: Aerosol optical depth flag for 532 nm

Product Data Type: i1b (8)

Total Bytes: 8

Product Units: NA

Invalid Value/Flag: No

Is Correction Flag?: NA

Is Unsigned?: No

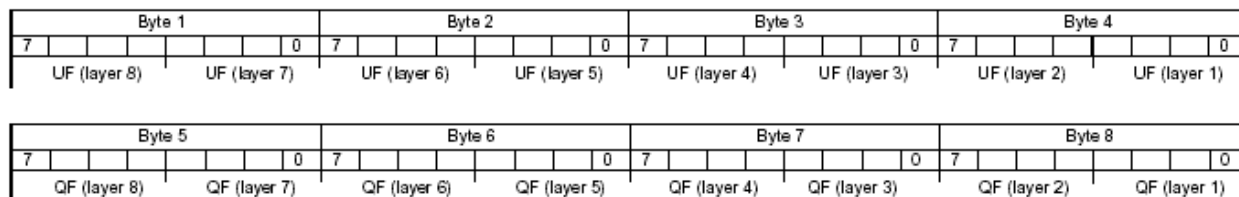
Product Minimum: 0

Product Maximum: 15

Description: Composite Flag - see Breakout for details

i_aer4_flag [GLA11]: Aerosol Optical Depth (4 sec. per record, at once per 4 second rate)

(QF = Quality Flag; UF = Use Flag)



Comments:

Product Var Name: i_aer4_grd_det

Is element of: GLA11 Record

Short Description: Low Resolution Ground Detection at 532 nm

Product Data Type: i2b

Total Bytes: 2

Product Units: deka-meters

Invalid Value/Flag: gi_invalid_i2b

Is Correction Flag?: NA

Is Unsigned?: No

Product Minimum: -100

Product Maximum: 1000

Description: Low resolution processed ground detection height at 0.25hz, 1 per profile

Comments:

Product Var Name: i_aer4_ht

Is element of: GLA11 Record

Short Description: Low Resolution PBL Height at 532 nm

Product Data Type: i2b

Total Bytes: 2

Product Units: deka-meters

Invalid Value/Flag: gi_invalid_i2b

Is Correction Flag?: NA

Is Unsigned?: No

Product Minimum: -100

Product Maximum: 700

Description: Low resolution Planetary Boundary Layer height at 0.25hz, 1 per profile

Comments:

Product Var Name: i_aer4_msf

Is element of: GLA11 Record

Short Description: Aerosol Multiple Scattering Factor

Product Data Type: i2b (9)

Total Bytes: 18

Product Units: unitless

Invalid Value/Flag: gi_invalid_i2b

Is Correction Flag?: NA

Is Unsigned?: No

Product Minimum: 0

Product Maximum: 1000

Description: Aerosol multiple scattering coefficient used at 0.25hz, 1 per layer, 9 layers (including PSC and PBL)

Comments:

Product Var Name: i_aer4_od

Is element of: GLA11 Record

Short Description: Aerosol Optical Depth at 532 nm

Product Data Type: i2b (8)

Total Bytes: 16

Product Units: unitless*1000

Invalid Value/Flag: gi_invalid_i2b

Is Correction Flag?: NA

Is Unsigned?: No

Product Minimum: 0

Product Maximum: 5000

Description: 532 nm elevated aerosol optical depth, corrected for multiple scattering, at 0.25hz, 1 per layer, 8 layers

Comments:

Product Var Name: i_aer4_aod_ratio

Is element of: GLA11 Record

Short Description: 532/1064 aerosol optical depth ratio

Product Data Type: i2b (9)

Total Bytes: 18

Product Units: N/A

Invalid Value/Flag: gi_invalid_i2b

Is Correction Flag?: NA

Is Unsigned?: No

Product Minimum: 120

Product Maximum: 380

Description: The ratio of 532 nm aerosol optical depth to 1064 nm aerosol optical depth for each detected aerosol layer.

Comments:

Product Var Name: i_aer4_sval_ratio

Is element of: GLA11 Record

Short Description: 532/1064 aerosol S ratio

Product Data Type: i2b (9)

Total Bytes: 18

Product Units: N/A

Invalid Value/Flag: gi_invalid_i2b

Is Correction Flag?: NA

Is Unsigned?: No

Product Minimum: 105

Product Maximum: 210

Description: The ratio of 532 nm extinction to backscatter ratio (S532) to the 1064 nm extinction to backscatter ratio (S1064) for each detected aerosol layer.

Comments:

Product Var Name: i_aer4_sval1

Is element of: GLA10 record, GLA11 Record

Short Description: Aerosol true S Values from table

Product Data Type: i2b (9)

Total Bytes: 18

Product Units: 100*sr

Invalid Value/Flag: gi_invalid_i2b

Is Correction Flag?: NA

Is Unsigned?: No

Product Minimum: 100

Product Maximum: 20000

Description: Aerosol true extinction to backscatter ratios calculated from meteorological and geographic data

Comments:

Product Var Name: i_aer4_sval2

Is element of: GLA10 record

Short Description: Aerosol true S Values from equation calc.

Product Data Type: i2b (9)

Total Bytes: 18

Product Units: 100*sr

Invalid Value/Flag: gi_invalid_i2b

Is Correction Flag?: NA

Is Unsigned?: No

Product Minimum: 100

Product Maximum: 20000

Description: Aerosol true extinction to backscatter ratios calculated from optically thin layer considerations

Comments:

Product Var Name: i_aer4_sval_uf

Is element of: GLA10 record, GLA11 record

Short Description: Aerosol true S Values use flag

Product Data Type: i1b (5)

Total Bytes: 5

Product Units: NA

Invalid Value/Flag: No

Is Correction Flag?: NA

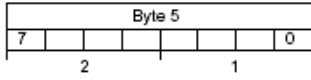
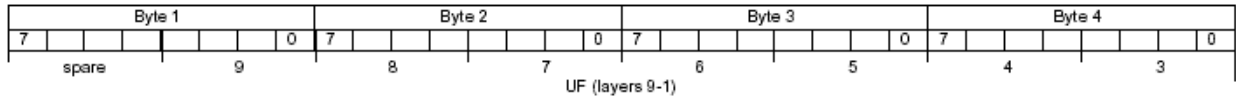
Is Unsigned?: No

Product Minimum: 0

Product Maximum: 15

Description: Aerosol true S values use flag for 9 layers at 1 per 4 sec. Bits 0-3 (least significant bits) of byte 5 are for first layer, bits 0-3 of byte 1 are for 9th layer. 15 denotes no layer detected (invalid). Bits 36-39 are spares needed to make 5 bytes. Stipulates which extinction to backscatter ratio was used in processing (1=default, 2=calculated).

i_aer4_sval_uf [GLA10]: Aerosol True S Values Use Flag (once per 4 sec., up to 9 layers/record)



Comments:

Product Var Name: i_aer4_top

Is element of: GLA10 record

Short Description: Low Resolution Aerosol Layer Top at 532 nm

Product Data Type: i2b (9)

Total Bytes: 18

Product Units: deka-meters

Invalid Value/Flag: gi_invalid_i2b

Is Correction Flag?: NA

Is Unsigned?: No

Product Minimum: -100

Product Maximum: 4000

Description: Low resolution aerosol layer top heights for layers which were selected for optical processing at 0.25hz, 1 per layer, 9 layers including the planetary boundary layer and PSC

Comments:

Product Var Name: i_aer4_top

Is element of: GLA11 Record

Short Description: Low Resolution Aerosol Layer Top at 532 nm

Product Data Type: i2b (8)

Total Bytes: 16

Product Units: deka-meters

Invalid Value/Flag: gi_invalid_i2b

Is Correction Flag?: NA

Is Unsigned?: No

Product Minimum: -100

Product Maximum: 4000

Description: Low resolution elevated aerosol layer (including PSC) top height for layers which were selected for optical processing at 0.25hz, 1 per layer, 8 layers

Comments:

Product Var Name: i_aod_4s

Is element of: GLA11 Record

Short Description: Total Column Aerosol OD (AOD)

Product Data Type: i2b

Total Bytes: 2

Product Units: unitless*1000

Invalid Value/Flag: N/A

Is Correction Flag?: NA

Is Unsigned?: NA

Product Minimum: -100

Product Maximum: 10000

Description: Total column aerosol optical depth (AOD).

Comments:

Product Var Name: i_aod_botht_4s

Is element of: GLA10 record

Short Description: Cloud-free Trop. Height

Product Data Type: i2b

Total Bytes: 2

Product Units: deka-meters

Invalid Value/Flag: No

Is Correction Flag?: NA

Is Unsigned?: NA

Product Minimum: -1000

Product Maximum: 40000

Description: Height of cloud-free troposphere (bottom of full column extinction profile).

Comments:

Product Var Name: i_aod_flg_4s

Is element of: GLA11 Record

Short Description: AOD use flag

Product Data Type: i1b

Total Bytes: 1

Product Units: NA

Invalid Value/Flag: N/A

Is Correction Flag?: NA

Is Unsigned?: NA

Product Minimum: 0

Product Maximum: 15

Description: AOD use flag.

The total column AOD use flag ranges from 0 - 7 and has the following meanings:

0 - night, full column good, no bad layers, ground detected - highest quality

1 - day, no full column, sum of all detected layers, no bad layers, ground detected - highest daytime quality

2 - night, full column good, with detected lower layers with a bad layer

3 - night, full column good, with bad lower layers

4 - night, full column bad, includes only detected lower layers.

5 - day, no full column, sum of all good layers, but bad layer present

6 - night, full column good, but no ground detected

7 - day, no full column, good or no layers, but no ground detected

15 - invalid

Notes: In the descriptions above 'full column' means the extinction retrieval from 20 km to i_aod_boht_4s. 'Bad layer' means a layer for which extinction could not be computed.

Comments:

Product Var Name: i_atm_dem

Is element of: GLA07 Record

Short Description: DEM value at current location from 1 km x 1 km grid

Product Data Type: i4b

Total Bytes: 4

Product Units: meters

Invalid Value/Flag: gi_invalid_i4b

Is Correction Flag?: NA

Is Unsigned?: No

Product Minimum: -32768

Product Maximum: 32768

Description: Surface height value for current location from 1 km x 1 km grid

Comments:

Product Var Name: i_atm_dem

Is element of: GLA09 Record

Short Description: DEM value at current location from 1 km x 1 km grid

Product Data Type: i4b (4)

Total Bytes: 16

Product Units: meters

Invalid Value/Flag: gi_invalid_i4b

Is Correction Flag?: NA

Is Unsigned?: No

Product Minimum: -32768

Product Maximum: 32768

Description: Surface height value for current location from 1 km x 1 km grid

Comments:

Product Var Name: i_atm_dem

Is element of: GLA08 Record

Short Description: DEM value at current location from 1 km x 1 km grid

Product Data Type: i4b (4)

Total Bytes: 16

Product Units: meters

Invalid Value/Flag: gi_invalid_i4b

Is Correction Flag?: NA

Is Unsigned?: No

Product Minimum: -32768

Product Maximum: 32768

Description: Surface height value for current location from 1 km x 1 km grid

Comments:

Product Var Name: i_beam_azimuth

Is element of: GLA08 Record, GLA09 Record, GLA10 record, GLA11 Record

Short Description: Azimuth

Product Data Type: i4b (4)

Total Bytes: 16

Product Units: degrees*100

Invalid Value/Flag: gi_invalid_i4b

Is Correction Flag?: NA

Is Unsigned?: No

Product Minimum: 0

Product Maximum: 36000

Description: Azimuth (Az) is the direction clockwise from north of the laser beam as seen by an observer at the laser ground spot.**Comments:**

Product Var Name: i_beam_azimuth

Is element of: GLA07 Record

Short Description: Azimuth

Product Data Type: i4b

Total Bytes: 4

Product Units: degrees*100

Invalid Value/Flag: gi_invalid_i4b

Is Correction Flag?: NA

Is Unsigned?: No

Product Minimum: 0

Product Maximum: 36000

Description: The direction, eastwards from north, of the laser beam vector as seen by an observer at the laser ground spot viewing toward the spacecraft (i.e., the vector from the ground to the spacecraft). When the spacecraft is precisely at the geodetic zenith, the value will be 99999 degrees. Comments:

Product Var Name: i_beam_coelev

Is element of: GLA07 Record

Short Description: Co-elevation

Product Data Type: i4b

Total Bytes: 4

Product Units: degrees*100

Invalid Value/Flag: gi_invalid_i4b

Is Correction Flag?: NA

Is Unsigned?: No

Product Minimum: 0

Product Maximum: 36000

Description: Co-elevation (CE) is direction from vertical of the laser beam as seen by an observer located at the laser ground spot. Comments:

Product Var Name: i_beam_coelev

Is element of: GLA08 Record, GLA09 Record, GLA10 record, GLA11 Record

Short Description: Co-elevation

Product Data Type: i4b (4)

Total Bytes: 16

Product Units: degrees*100

Invalid Value/Flag: gi_invalid_i4b

Is Correction Flag?: NA

Is Unsigned?: No

Product Minimum: 0

Product Maximum: 36000

Description: Co-elevation (CE) is direction from vertical of the laser beam as seen by an observer located at the laser ground spot.

Comments:

Product Var Name: i_blow_snow_conf

Is element of: GLA09 Record

Short Description: Blowing Snow Confidence

Product Data Type: i1b (20)

Total Bytes: 20

Product Units: NA

Invalid Value/Flag: N/A

Is Correction Flag?: NA

Is Unsigned?: NA

Product Minimum: 0

Product Maximum: 15

Description: A number that indicates the degree of confidence that this is indeed blowing snow. Blowing snow confidence ranges from 0 - 15 and has the following meanings:

0: profile tested, but no blowing snow detected

1 - 5: Good blowing snow detection using the 1064 channel. 1 is lowest confidence that layer is blowing snow, 5 is highest confidence.

6: Layer suspected of being low cloud (such as fog), or seemingly too thick to be blowing snow (> 1.0 km thick) as determined from 1064 channel.

7 - 12: Good blowing snow detection using the 532 channel. 7 is lowest confidence that layer is blowing snow, 12 is highest confidence.

13: Layer suspected of being low cloud (such as fog), or seemingly too thick to be blowing snow (> 1.0 km thick) as determined from 532 channel.

14: Wind speed < 5 m/s or ground stroke not detected (the latter case indicating overlying thick cloud)

15: Signal not examined for blowing snow (could be because it is closer to the equator than plus or minus 60 degrees latitude, or not over sea ice or land)

Comments:

Product Var Name: i_blow_snow_erd

Is element of: GLA09 Record

Short Description: Blowing Snow Range Delay

Product Data Type: i2b (20)

Total Bytes: 40

Product Units: millimeters * 10

Invalid Value/Flag: gi_invalid_i2b

Is Correction Flag?: NA

Is Unsigned?: NA

Product Minimum: 0

Product Maximum: 255

Description: An estimate of the range delay caused by blowing snow.

Comments:

Product Var Name: i_blow_snow_ht

Is element of: GLA09 Record

Short Description: Blowing Snow Height

Product Data Type: i2b (20)

Total Bytes: 40

Product Units: meters * 10

Invalid Value/Flag: gi_invalid_i2b

Is Correction Flag?: NA

Is Unsigned?: No

Product Minimum: 0

Product Maximum: 255

Description: Represents the maximum height above the surface of the blowing snow layer.

Comments:

Product Var Name: i_blow_snow_od

Is element of: GLA09 Record

Short Description: Blowing Snow Optical Depth

Product Data Type: i2b (20)

Total Bytes: 40

Product Units: unitless * 1000

Invalid Value/Flag: gi_invalid_i2b

Is Correction Flag?: NA

Is Unsigned?: NA

Product Minimum: 0

Product Maximum: 255

Description: An estimate of the optical depth of the blowing snow layer.

Comments:

Product Var Name: i_bs_conf

Is element of: GLA11 Record

Short Description: Blowing Snow Confidence

Product Data Type: i1b (4)

Total Bytes: 4

Product Units: N/A

Invalid Value/Flag: N/A

Is Correction Flag?: NA

Is Unsigned?: NA

Product Minimum: 0

Product Maximum: 15

Description: A number that indicates the degree of confidence that this is indeed blowing snow. Blowing snow confidence ranges from 0 - 15 and has the following meanings:

15: profile never tested for blowing snow (outside of latitude limits, or over ocean).

14: wind speed too low or clouds above 1.5 km

7-13: BS detected, 532 used, low to high confidence in blowing snow

1-6: BS detected, 1064 used, low to high confidence in blowing snow

0: profile tested, but no blowing snow detected

Comments:

Product Var Name: i_bs_erd

Is element of: GLA11 Record

Short Description: Blowing Snow Range Delay

Product Data Type: i2b (4)

Total Bytes: 8

Product Units: millimeters * 10

Invalid Value/Flag: None

Is Correction Flag?: NA

Is Unsigned?: No

Product Minimum: 0

Product Maximum: 255

Description: Estimated range delay due to blowing snow.

Comments:

Product Var Name: i_cd_ad_out

Is element of: GLA02 Record

Short Description: A/D Output

Product Data Type: i1b

Total Bytes: 1

Product Units: n/a

Invalid Value/Flag: i_APID_AvFlg

Is Correction Flag?: NA

Is Unsigned?: Yes

Product Minimum: 0

Product Maximum: 255

Description: The output from the A/D converter; from the cloud digitizer board. Used for to diagnose problems with the analog path.

Product Var Name: i_cd_att_set

Is element of: GLA02 Record

Short Description: Attenuation Setting

Product Data Type: i1b

Total Bytes: 1

Product Units: n/a

Invalid Value/Flag: i_APID_AvFlg

Is Correction Flag?: NA

Is Unsigned?: Yes

Product Minimum: 0

Product Maximum: 255

Description: The attenuation setting from the cloud digitizer board. Comments:

Product Var Name: i_cd_bg1_del

Is element of: GLA02 Record

Short Description: Cloud Digitizer Background 1 Delay

Product Data Type: i2b

Total Bytes: 2

Product Units: counts

Invalid Value/Flag: i_APID_AvFlg

Is Correction Flag?: NA

Is Unsigned?: Yes

Product Minimum: 0

Product Maximum: 65535

Description: The delay for background #1 from the cloud digitizer board. Comments:

Product Var Name: i_cd_det_stat

Is element of: GLA02 Record

Short Description: Cloud Digitizer Detector Status

Product Data Type: i2b

Total Bytes: 2

Product Units: n/a

Invalid Value/Flag: i_APID_AvFlg

Is Correction Flag?: NA

Is Unsigned?: Yes

Product Minimum: 0

Product Maximum: 65535

Description: Status of the detector from the cloud digitizer board. Comments:

Product Var Name: i_cd_rbias

Is element of: GLA02 Record

Short Description: Cloud Digitizer Range Bias

Product Data Type: i4b

Total Bytes: 4

Product Units: n/a

Invalid Value/Flag: i_APID_AvFlg

Is Correction Flag?: NA

Is Unsigned?: No

Product Minimum: -1000000

Product Maximum: 1000000

Description: The range bias from the cloud digitizer; always positive.

Comments:

Product Var Name: i_cld1_bot

Is element of: GLA10 record, GLA11 Record

Short Description: Medium Resolution Cloud Bottom at 532 nm

Product Data Type: i2b (10, 4)

Total Bytes: 80

Product Units: deka-meters

Invalid Value/Flag: gi_invalid_i2b

Is Correction Flag?: NA

Is Unsigned?: No

Product Minimum: -100

Product Maximum: 2000

Description: Medium resolution cloud bottom heights for layers which were selected for optical processing at 1hz, 1 per layer, 10 layers

Comments:

Product Var Name: i_cld1_bs_flag

Is element of: GLA10 record

Short Description: Cloud backscatter flag for 532 nm

Product Data Type: i1b (40)

Total Bytes: 40

Product Units: NA

Invalid Value/Flag: No

Is Correction Flag?: NA

Is Unsigned?: No

Product Minimum: 0

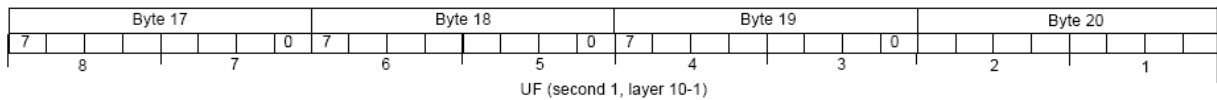
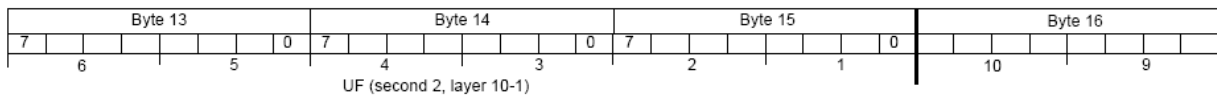
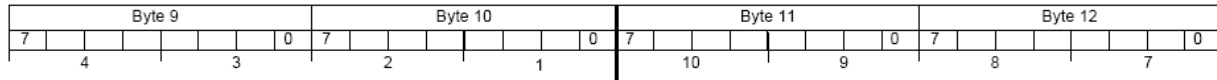
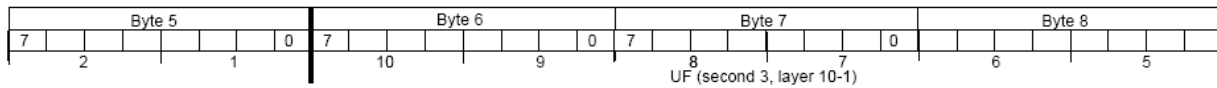
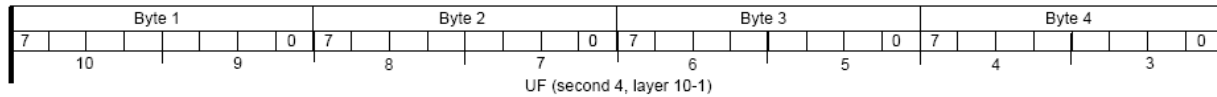
Product Maximum: 15

Description: Composite Flag - see Breakout for details

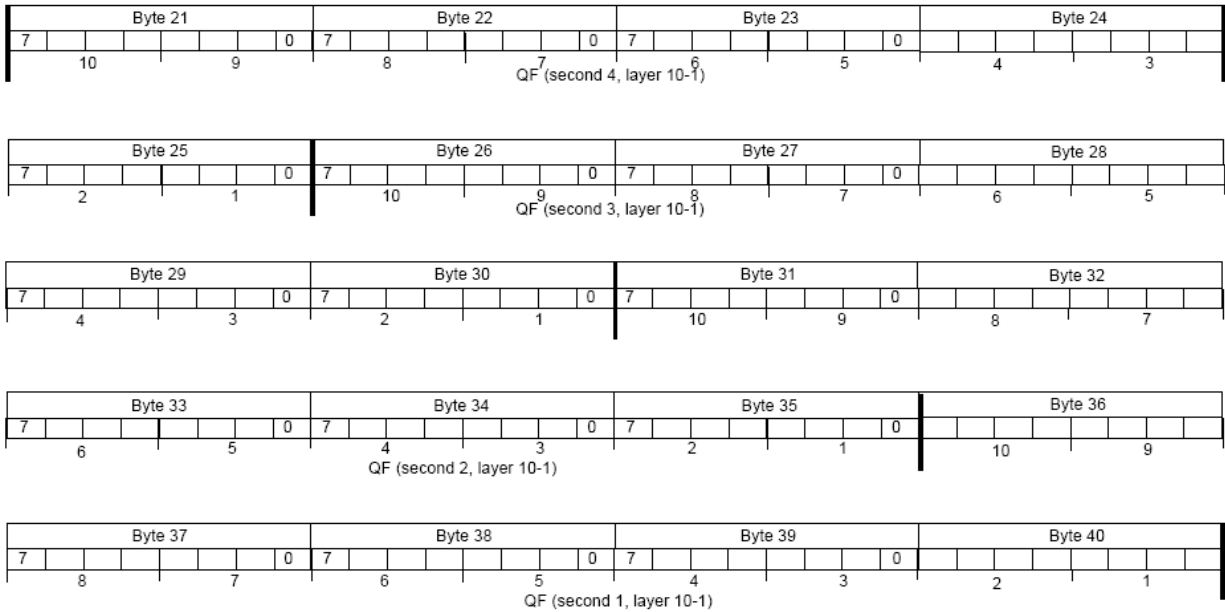
i_cld1_bs_flag [GLA10]: Cloud Backscatter Flag (4 sec/records, up to 10 layers/sec.)

Page 1 of 3

(QF = Quality Flag; UF = Use Flag)



(QF = Quality Flag; UF = Use Flag)



Layer Use Flag Values

a) For backscatter cross section, the use flag gives saturation status as follows:

Use FLAG SATURATION STATUS

- 0 = no saturation detected
- 1 = one or two bins were saturated with 1064 nm conversion performed
- 2 = at least three bins were saturated with 1064 nm conversion performed
- 3 = at least one but less than four bins were saturated with no conversion performed
- 4 = four or more bins were saturated with no conversion performed
- 15 = invalid

b) for extinction cross section and layer optical depth, the use flag designates layer type category as follows:

Aerosol: {based on S ratio default index, PSC flag, and tropopause height}

Use Flag Meaning

- 00 = PBL generic (all PBL indices not mentioned below)
- 01 = PBL maritime (index 4)
- 02 = PBL continental ice (index 7)
- 03 = PBL continental haze (index 11)
- 04 = PBL Saharan dust (index 12)
- 05 = PBL desert (index 13)
- 06 = PBL smoke (indices 15,3)
- 07 = TROP generic (all TROP indices not mentioned below)
- 08 = TROP volcanic (index 3)
- 09 = TROP continental haze (index 11)
- 10 = TROP Saharan dust (index 12)
- 11 = TROP smoke (index 15)
- 12 = STRATO aerosol (any non-PSC layer whose top is > tropopause)
- 13 = PSC type I (PSC with rh less than or equal to 95%)
- 14 = PSC type II (PSC with rh greater than 95%)
- 15 = invalid

Cloud: {based on average cloud temperature, water cloud is warmer than -13 C}

Use Flag Meaning

- 00 = less than or equal to -75.0 C
- 01 = -75.0 through -68.5
- 02 = -68.5 through -62.0
- 03 = -62.0 through -55.5
- 04 = -55.5 through -49.0
- 05 = -49.0 through -32.5
- 06 = -32.5 through -26.0
- 07 = -26.0 through -19.5
- 08 = -19.5 through -13.0
- 09 = -13.0 through -6.5
- 10 = -6.5 through 0.0
- 11 = 0.0 through 6.5
- 12 = 6.5 through 13.0
- 13 = 13.0 through 19.5
- 14 = greater than 19.5 C
- 15 = invalid

Quality Flag Values

- 0 = 0-5 % Error
- 1 = 5-10 % Error
- 2 = 10-15 % Error
- 3 = 15-20 % Error
- 4 = 20-25 % Error
- 5 = 25-30 % Error
- 6 = 30-35 % Error
- 7 = 35-40 % Error
- 8 = 40-45 % Error
- 9 = 45-50 % Error
- 10 = 50-55 % Error
- 11 = 55-60 % Error
- 12 = 60-65 % Error
- 13 = 65-70 % Error
- 14 = 70 and greater % Error
- 15 = Unable to process

Comments:

Product Var Name: i_cld1_bs_prof

Is element of: GLA10 record

Short Description: Cloud Backscatter Cross Section Profile at 532 nm

Product Data Type: i4b (280, 4)

Total Bytes: 4480

Product Units: e10/(m-sr)

Invalid Value/Flag: gi_invalid_i4b

Is Correction Flag?: NA

Is Unsigned?: No

Product Minimum: -1000000

Product Maximum: 100000000

Description: 532 nm cloud backscatter cross section corrected for attenuation, from 20 to -1km at 1hz. The first 4*280 bytes refer to the profile at the first second.

Comments:

Product Var Name: i_cld1_ext_flag

Is element of: GLA10 record

Short Description: Cloud extinction flag at 532 nm

Product Data Type: i1b (40)

Total Bytes: 40

Product Units: NA

Invalid Value/Flag: No

Is Correction Flag?: NA

Is Unsigned?: No

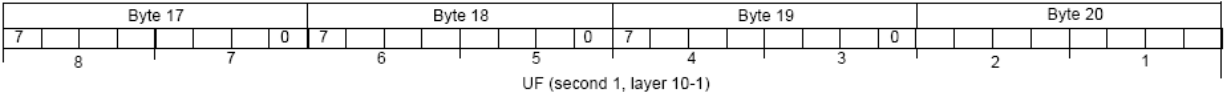
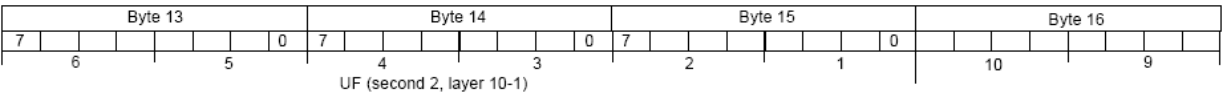
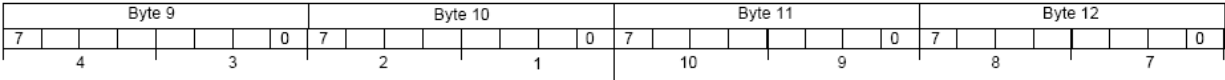
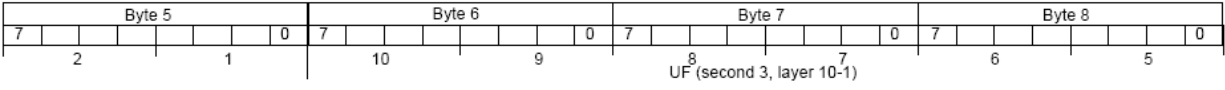
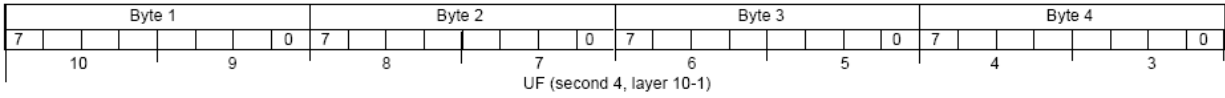
Product Minimum: 0

Product Maximum: 15

Description: Composite Flag - see Breakout for details

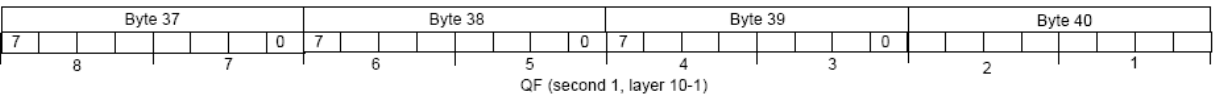
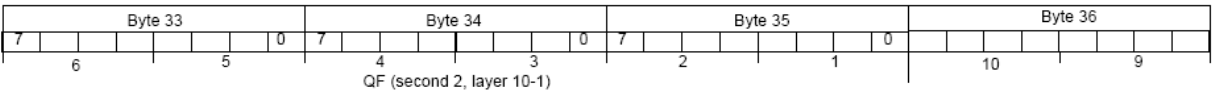
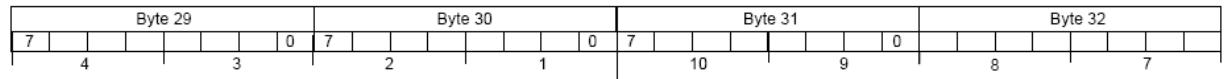
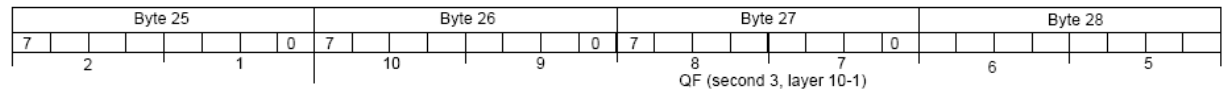
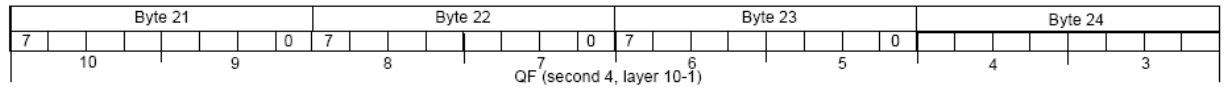
i_cid1_ext_flag [GLA10]: Cloud Extinction Flag (4 sec/records, up to 10 layers/sec.)

(QF = Quality Flag; UF = Use Flag)



i_cid1_ext_flag [GLA10]: Cloud Extinction Flag (4 sec/records, up to 10 layers/sec.)

(QF = Quality Flag; UF = Use Flag)



Layer Use Flag Values

a) For backscatter cross section, the use flag gives saturation status as follows:

Use FLAG SATURATION STATUS

- 0 = no saturation detected
- 1 = one or two bins were saturated with 1064 nm conversion performed
- 2 = at least three bins were saturated with 1064 nm conversion performed
- 3 = at least one but less than four bins were saturated with no conversion performed
- 4 = four or more bins were saturated with no conversion performed
- 15 = invalid

b) for extinction cross section and layer optical depth, the use flag designates layer type category as follows:

Aerosol: (based on S ratio default index, PSC flag, and tropopause height)

Use Flag Meaning

- 00 = PBL generic (all PBL indices not mentioned below)
- 01 = PBL maritime (index 4)
- 02 = PBL continental ice (index 7)
- 03 = PBL continental haze (index 11)
- 04 = PBL Saharan dust (index 12)
- 05 = PBL desert (index 13)
- 06 = PBL smoke (indices 15,3)
- 07 = TROP generic (all TROP indices not mentioned below)
- 08 = TROP volcanic (index 3)
- 09 = TROP continental haze (index 11)
- 10 = TROP Saharan dust (index 12)
- 11 = TROP smoke (index 15)
- 12 = STRATO aerosol (any non-PSC layer whose top is > tropopause)
- 13 = PSC type I (PSC with rh less than or equal to 95%)
- 14 = PSC type II (PSC with rh greater than 95%)
- 15 = invalid

Cloud: (based on average cloud temperature, water cloud is warmer than -13 C)

Use Flag Meaning

- 00 = less than or equal to -75.0 C
- 01 = -75.0 through -68.5
- 02 = -68.5 through -62.0
- 03 = -62.0 through -55.5
- 04 = -55.5 through -49.0
- 05 = -49.0 through -32.5
- 06 = -32.5 through -26.0
- 07 = -26.0 through -19.5
- 08 = -19.5 through -13.0
- 09 = -13.0 through -6.5
- 10 = -6.5 through 0.0
- 11 = 0.0 through 6.5
- 12 = 6.5 through 13.0
- 13 = 13.0 through 19.5
- 14 = greater than 19.5 C
- 15 = invalid

Comments:

Product Var Name: i_cld1_ext_prof

Is element of: GLA10 record

Short Description: Cloud Extinction Cross Section Profile at 532 nm

Product Data Type: i4b (280, 4)

Total Bytes: 4480

Product Units: e9/m

Invalid Value/Flag: gi_invalid_i4b

Is Correction Flag?: NA

Is Unsigned?: No

Product Minimum: -10000000

Product Maximum: 100000000

Quality Flag Values

- 0 = 0-5 % Error
- 1 = 5-10 % Error
- 2 = 10-15 % Error
- 3 = 15-20 % Error
- 4 = 20-25 % Error
- 5 = 25-30 % Error
- 6 = 30-35 % Error
- 7 = 35-40 % Error
- 8 = 40-45 % Error
- 9 = 45-50 % Error
- 10 = 50-55 % Error
- 11 = 55-60 % Error
- 12 = 60-65 % Error
- 13 = 65-70 % Error
- 14 = 70 and greater % Error
- 15 = Unable to process

Description: Cloud extinction cross section profile from 20 to -1km at 1hz calculated from the 532 nm data. The first 4*280 bytes refer to the profile at the first second.

Comments:

Product Var Name: i_cld1_flag

Is element of: GLA11 Record

Short Description: Cloud optical depth flag for 532 nm

Product Data Type: i1b (40)

Total Bytes: 40

Product Units: NA

Invalid Value/Flag: No

Is Correction Flag?: NA

Is Unsigned?: No

Product Minimum: 0

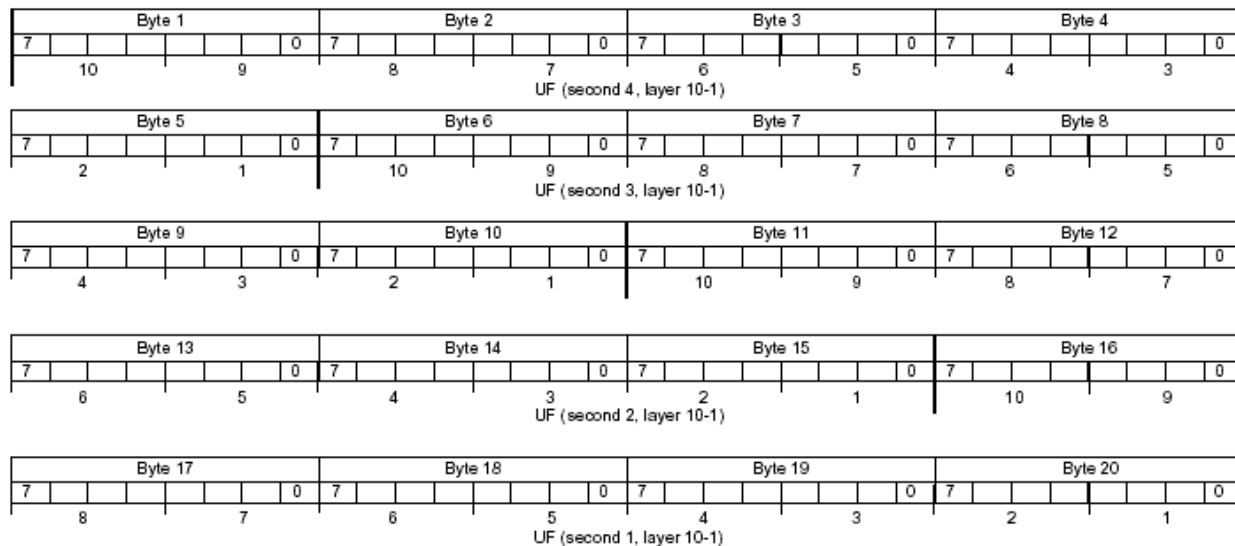
Product Maximum: 15

Description: Composite Flag - see Breakout for details

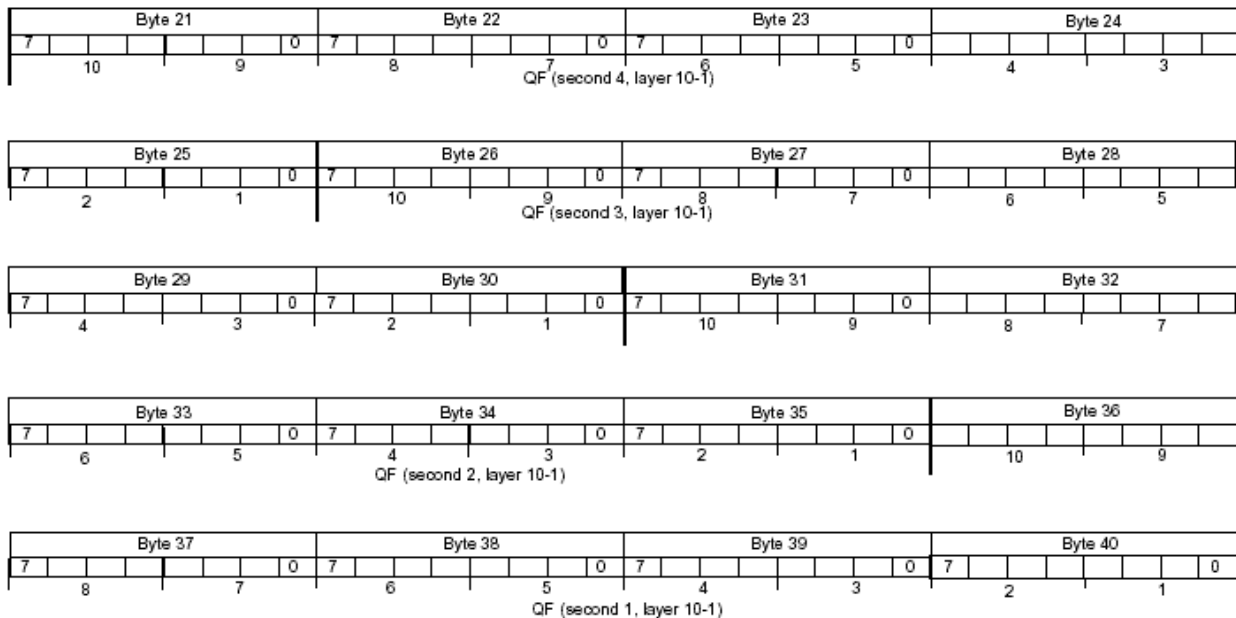
i_cld1_flag [GLA11]: Cloud Optical Depth (4 sec. per record, at once per second rate)

Page 1 of 2

(QF = Quality Flag; UF = Use Flag)



(QF = Quality Flag; UF = Use Flag)



Comments:

Product Var Name: i_cld1_grd_det

Is element of: GLA10 record, GLA11 Record

Short Description: Medium Resolution Ground Detection at 532 nm

Product Data Type: i2b (4)

Total Bytes: 8

Product Units: deka-meters

Invalid Value/Flag: gi_invalid_i2b

Is Correction Flag?: NA

Is Unsigned?: No

Product Minimum: -100

Product Maximum: 2000

Description: Medium resolution processed ground height at 1hz, 1 per profile

Comments:

Product Var Name: i_cld1_msf

Is element of: GLA11 Record

Short Description: Cloud Multiple Scattering Factor

Product Data Type: i2b (10, 4)

Total Bytes: 80

Product Units: unitless

Invalid Value/Flag: gi_invalid_i2b

Is Correction Flag?: NA

Is Unsigned?: No

Product Minimum: 0

Product Maximum: 1000

Description: Cloud multiple scattering coefficient at 1 hz, 1 per layer, 10 layers

Comments:

Product Var Name: i_cld1_mswf

Is element of: GLA11 Record

Short Description: Cloud Multiple Scattering Warning Flag

Product Data Type: i1b (2)

Total Bytes: 2

Product Units: NA

Invalid Value/Flag: No

Is Correction Flag?: NA

Is Unsigned?: No

Product Minimum: 0

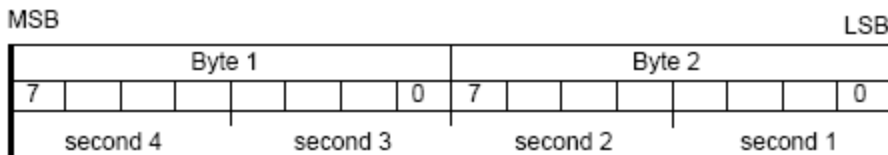
Product Maximum: 15

Description: Cloud Multiple Scattering Warning Flag at 1 Hz for 4 sec. First 4 bits are for first second, last 4 bits are for 4th second.

i_cld1_mswf [GLA11]: Multiple Scattering Warning Flag (4 sec. per record, at once per second rate)

4 bit set of values;

0	=	< 0.010
1	=	0.010 - 0.030
2	=	0.030 - 0.060
3	=	0.060 - 0.100
4	=	0.100 - 0.150
5	=	0.150 - 0.225
6	=	0.225 - 0.300
7	=	0.300 - 0.400
8	=	0.400 - 0.500
9	=	0.500 - 0.670
10	=	0.670 - 0.900
11	=	0.900 - 1.200
12	=	1.200 - 1.600
13	=	1.600 - 2.000
14	=	> 2.000
15	=	Invalid



Note: A warning flag value of 15 will be the default whenever no 532nm signal is available (as when the 532 laser energy is < 4 mJ). To distinguish this case from that of optically thick clouds, one must check the number of layers. If there were zero layers reported, then the cause is the lack of useable 532 data. If the number of layers is > 0 and the MSWF is 15, then the cause is total extinction (this happens for clouds of optical depth > about 3).

A warning flag of '0' is a very good indicator of no layers or a layer so thin it won't cause any altimetry range delays.

The multiple scattering warning flag (MSWF) is based on the total column optical depth (aerosol plus cloud) calculated in GLA11 using 532nm. It is intended as a way to quickly obtain information about the potential severity of multiple scattering with regards to the range-to-surface calculated by the altimetry processing software. It will be output on the GLA11 product for use by the altimetry group. The multiple scattering warning flag will have values ranging from 0-14, based on the total column optical depth as detailed in the PDF.

A warning flag value of 15 will signify 'invalid'. An invalid will be encoded if an optical depth in any of the layers in the 1-second column could not be calculated. This usually occurs in a very optically 'thick' cloud which extinguishes the signal. It could also occur if the extinction-to-backscatter ratio assignment is set too high, causing the transmission calculations in the lidar inversion to go out-of-range.

Comments:

Product Var Name: i_cld1_od

Is element of: GLA11 Record

Short Description: Cloud Optical Depth at 532 nm

Product Data Type: i2b (10, 4)

Total Bytes: 80

Product Units: unitless*1000

Invalid Value/Flag: gi_invalid_i2b

Is Correction Flag?: NA

Is Unsigned?: No

Product Minimum: 0

Product Maximum: 5000

Description: 532 nm cloud optical depth, corrected for multiple scattering, at 1hz, 1 per layer, 10 layers

Comments:

Product Var Name: i_cld1_sval1

Is element of: GLA10 record

Short Description: Cloud true S values from table

Product Data Type: i2b (10, 4)

Total Bytes: 80

Product Units: 100*sr

Invalid Value/Flag: gi_invalid_i2b

Is Correction Flag?: NA

Is Unsigned?: No

Product Minimum: 100

Product Maximum: 20000

Description: Cloud true extinction to backscatter ratios calculated from meteorological and geographic data. The first set of 2*10 bytes refers to the 10 possible layers at the first second.

Comments:

Product Var Name: i_cld1_sval2

Is element of: GLA10 record

Short Description: Cloud true S values from equation calc.

Product Data Type: i2b (10, 4)

Total Bytes: 80

Product Units: 100*sr

Invalid Value/Flag: gi_invalid_i2b

Is Correction Flag?: NA

Is Unsigned?: No

Product Minimum: 100

Product Maximum: 20000

Description: Cloud true extinction to backscatter ratios calculated from optically thin layer considerations. The first set of 2*10 bytes refers to the 10 possible layers at the first second.

Comments:

Product Var Name: i_cld1_sval_uf

Is element of: GLA10 record

Short Description: Cloud true S values use flag

Product Data Type: i1b (20)

Total Bytes: 20

Product Units: NA

Invalid Value/Flag: No

Is Correction Flag?: NA

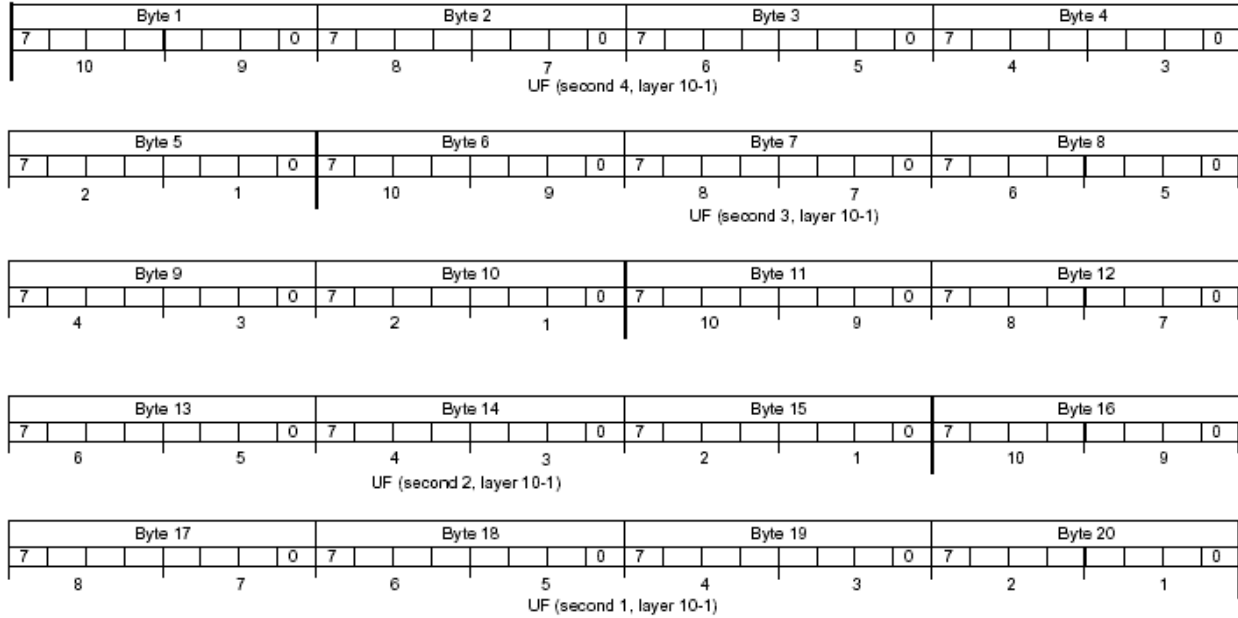
Is Unsigned?: No

Product Minimum: 0

Product Maximum: 15

Description: Cloud true S values use flag for 10 layers at 1 Hz for 4 sec. First 40 bits (bytes 16-20) are for 10 layers of the first second, last 40 bits (bytes 1 - 5) are for 10 layers of the fourth second. Stipulates which extinction to backscatter ratio was used in processing (1=default, 2=calculated). 15 denotes no layer detected (invalid).

i_cld1_sval_uf [GLA10]: Cloud True S Values Use Flag (4 sec/records, up to 10 layers/sec.)



Comments:

Product Var Name: `i_cld1_top`

Is element of: GLA10 record, GLA11 Record

Short Description: Medium Resolution Cloud Top at 532 nm

Product Data Type: `i2b (10, 4)`

Total Bytes: 80

Product Units: deka-meters

Invalid Value/Flag: `gi_invalid_i2b`

Is Correction Flag?: NA

Is Unsigned?: No

Product Minimum: -100

Product Maximum: 2000

Description: Medium resolution cloud top heights for layers which were selected for optical processing at 1hz, 1 per layer, 10 layers

Comments:

Product Var Name: `i_cld_ir_OD`

Is element of: GLA11 Record

Short Description: Cloud Optical Depth at 1064 nm

Product Data Type: i2b (10, 4)

Total Bytes: 80

Product Units: Unknown

Invalid Value/Flag: gi_invalid_i2b

Is Correction Flag?: NA

Is Unsigned?: No

Product Minimum: 0

Product Maximum: 0

Description: Cloud Optical Depth at 1064 nm

Comments:

Product Var Name: i_cld_ir_ODFlg

Is element of: GLA11 Record

Short Description: Cloud Optical Depth at 1064 nm Flag

Product Data Type: i1b (10, 4)

Total Bytes: 40

Product Units: N/A

Invalid Value/Flag: No

Is Correction Flag?: NA

Is Unsigned?: No

Product Minimum: null

Product Maximum: null

Description:

Comments:

Product Var Name: i_erd

Is element of: GLA11 Record

Short Description: Estimated Range Delay

Product Data Type: i2b (4)

Total Bytes: 8

Product Units: millimeters

Invalid Value/Flag: gi_invalid_i2b

Is Correction Flag?: NA

Is Unsigned?: No

Product Minimum: 0

Product Maximum: 1000

Description: The estimated range delay is an estimate of the effect of atmospheric multiple scattering on the measured range as deduced from the surface pulse. Tables were created using the Monte Carlo method which contain the range delay as a function of height of scattering layer, geometrical thickness, optical thickness and particale size. The i_erd is provided to the elevation process as a range correction and isreported as a negative number that can be added to the range to correct it. The computation of i_erd is restricted to those timeswhen the 532 channel was working sufficiently well (L2A and first half of L2B (also possibly for night L3A and L3B)).

Comments:

Product Var Name: i_et_Flags

Is element of: GLA02 Record

Short Description: Etalon Flags

Product Data Type: i1b

Total Bytes: 1

Product Units: n/a

Invalid Value/Flag: No

Is Correction Flag?: NA

Is Unsigned?: Yes

Product Minimum: 0

Product Maximum: 255

Description: Etalon Flags.

Comments:

Product Var Name: i_et_StartTemp

Is element of: GLA02 Record

Short Description: Start Temperature

Product Data Type: i1b

Total Bytes: 1

Product Units: Celsius

Invalid Value/Flag: i_APID_AvFlg

Is Correction Flag?: NA

Is Unsigned?: No

Product Minimum: 0

Product Maximum: 255

Description: Start TemperatureComments:

Product Var Name: i_et_StopTemp

Is element of: GLA02 Record

Short Description: Stop Temperature

Product Data Type: i1b

Total Bytes: 1

Product Units: Celsius

Invalid Value/Flag: i_APID_AvFlg

Is Correction Flag?: NA

Is Unsigned?: No

Product Minimum: 0

Product Maximum: 255

Description: Stop Temperature.Comments:

Product Var Name: i_et_TempStep

Is element of: GLA02 Record

Short Description: Temperature Step

Product Data Type: i1b

Total Bytes: 1

Product Units: Celsius

Invalid Value/Flag: i_APID_AvFlg

Is Correction Flag?: NA

Is Unsigned?: No

Product Minimum: 0

Product Maximum: 255

Description: Temperature StepComments:

Product Var Name: i_et_acqavg_tm

Is element of: GLA02 Record

Short Description: Etalon Averaging time for acquire command

Product Data Type: i1b

Total Bytes: 1

Product Units: seconds

Invalid Value/Flag: No

Is Correction Flag?: NA

Is Unsigned?: No

Product Minimum: 0

Product Maximum: 255

Description: Etalon Averaging Time for Acquire Command.Comments:

Product Var Name: i_et_acqset_tm

Is element of: GLA02 Record

Short Description: Etalon Temperature Settle time for acquire cmd

Product Data Type: i2b

Total Bytes: 2

Product Units: seconds

Invalid Value/Flag: i_APID_AvFlg

Is Correction Flag?: NA

Is Unsigned?: Yes

Product Minimum: 0

Product Maximum: 32767

Description: Etalon Temperature Settle Time for acquire cmd.

Comments:

Product Var Name: i_et_cal_mode

Is element of: GLA02 Record

Short Description: Etalon Calibration - Current mode

Product Data Type: i1b

Total Bytes: 1

Product Units: n/a

Invalid Value/Flag: i_APID_AvFlg

Is Correction Flag?: NA

Is Unsigned?: No

Product Minimum: 0

Product Maximum: 3

Description: Current mode of Etalon calibration: 0 = Off, 1 = Acquire, 2 = Tracking, 3 = Invalid.

Comments:

Product Var Name: i_et_offax_xmit

Is element of: GLA02 Record

Short Description: Etalon Averaged off-axis Transmission

Product Data Type: i4b

Total Bytes: 4

Product Units: n/a

Invalid Value/Flag: i_APID_AvFlg

Is Correction Flag?: NA

Is Unsigned?: No

Product Minimum: 0

Product Maximum: 2147483647

Description: Etalon Averaged off-axis Transmission.

Comments:

Product Var Name: i_et_onax_xmit

Is element of: GLA02 Record

Short Description: Etalon Averaged on-axis Transmission

Product Data Type: i4b

Total Bytes: 4

Product Units: n/a

Invalid Value/Flag: i_APID_AvFlg

Is Correction Flag?: NA

Is Unsigned?: No

Product Minimum: 0

Product Maximum: 2147483647

Description: Etalon Averaged on-axis Transmission.

Comments:

Product Var Name: i_et_spare

Is element of: GLA02 Record

Short Description: Spares

Product Data Type: i1b (3)

Total Bytes: 3

Product Units: NA

Invalid Value/Flag: N/A

Is Correction Flag?: No

Is Unsigned?: No

Product Minimum: 0

Product Maximum: 0

Description:

Comments:

Product Var Name: i_et_temperr

Is element of: GLA02 Record

Short Description: Etalon Temperature Error

Product Data Type: i4b

Total Bytes: 4

Product Units: n/a

Invalid Value/Flag: i_APID_AvFlg

Is Correction Flag?: NA

Is Unsigned?: No

Product Minimum: 0

Product Maximum: 2147483647

Description: Etalon Temperature Error.

Comments:

Product Var Name: i_et_trkfltavg

Is element of: GLA02 Record

Short Description: Etalon Tracking Failure Average

Product Data Type: i4b

Total Bytes: 4

Product Units: n/a

Invalid Value/Flag: i_APID_AvFlg

Is Correction Flag?: NA

Is Unsigned?: No

Product Minimum: 0

Product Maximum: 2147483647

Description: Etalon Tracking Failure Average

Comments:

Product Var Name: i_et_trkfltout

Is element of: GLA02 Record

Short Description: Etalon Tracking Loop Filter output

Product Data Type: i4b

Total Bytes: 4

Product Units: n/a

Invalid Value/Flag: i_APID_AvFlg

Is Correction Flag?: NA

Is Unsigned?: No

Product Minimum: 0

Product Maximum: 2147483647

Description: Etalon Tracking Loop Filter output. Comments:

Product Var Name: i_et_update_ctr

Is element of: GLA02 Record

Short Description: Etalon Averaging Update Counter

Product Data Type: i1b

Total Bytes: 1

Product Units: n/a

Invalid Value/Flag: i_APID_AvFlg

Is Correction Flag?: NA

Is Unsigned?: No

Product Minimum: 0

Product Maximum: 255

Description: Etalon averaging update counter.Comments:

Product Var Name: i_gPredCldTop

Is element of: GLA02 Record

Short Description: 532 nm Predicted Cloud Top Height at 5Hz

Product Data Type: i2b (5)

Total Bytes: 10

Product Units: meters

Invalid Value/Flag: i_APID_AvFlg

Is Correction Flag?: NA

Is Unsigned?: No

Product Minimum: 0

Product Maximum: 30000

Description: The predicted height of the first cloud above local ground, predicted from the 532 nm lidar signal.Comments:

Product Var Name: i_g_IntRet

Is element of: GLA02 Record

Short Description: 532 nm Integrated Return, 40 to 20 KM

Product Data Type: i4b

Total Bytes: 4

Product Units: photons*100

Invalid Value/Flag: i_APID_AvFlg

Is Correction Flag?: NA

Is Unsigned?: No

Product Minimum: 0

Product Maximum: 500000

Description: Sum of raw photon counts (after background is subtracted) over the 20 to 40 km bins. Comments:

Product Var Name: i_g_IntRet_qf

Is element of: GLA02 Record

Short Description: Integrated Return Quality Flag

Product Data Type: i1b

Total Bytes: 1

Product Units: n/a

Invalid Value/Flag: No

Is Correction Flag?: NA

Is Unsigned?: Yes

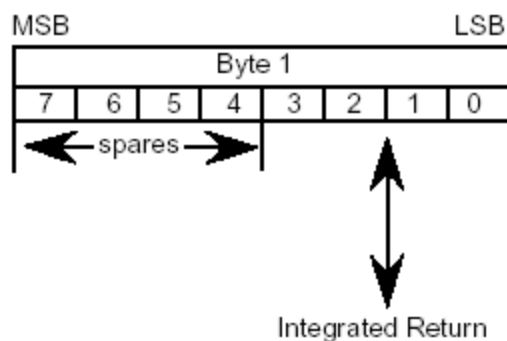
Product Minimum: 0

Product Maximum: 5

Description: Assessment of the integrated return value; indicator of boresight accuracy and signal strength. 0 = unused, 1 = excellent, 2 = good, 3 = marginal, 4 = poor, 5 = bad data.

i_g_IntRet_qf [GLA02]: Integrated Return Quality Flag

4-bit set of values: 0 = unused, 1 = excellent, 2 = good, 3 = marginal, 5 = bad data



Comments:

Product Var Name: i_g_TxNrg_Cts

Is element of: GLA02 Record

Short Description: 532 nm Laser Transmit Energy, counts

Product Data Type: i1b (40)

Total Bytes: 40

Product Units: counts

Invalid Value/Flag: i_APID_AvFlg

Is Correction Flag?: NA

Is Unsigned?: Yes

Product Minimum: 0

Product Maximum: 255

Description: The 532 nm transmitted pulse energy, in raw counts from the transmitted pulse energy monitor. Comments:

Product Var Name: i_g_TxNrg_qf

Is element of: GLA02 Record, GLA07 Record

Short Description: 532 nm Laser Transmit Energy Quality Flag

Product Data Type: i1b (10)

Total Bytes: 10

Product Units: n/a

Invalid Value/Flag: No

Is Correction Flag?: NA

Is Unsigned?: Yes

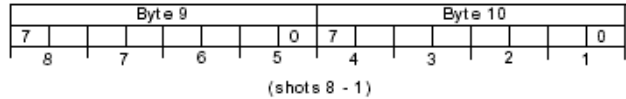
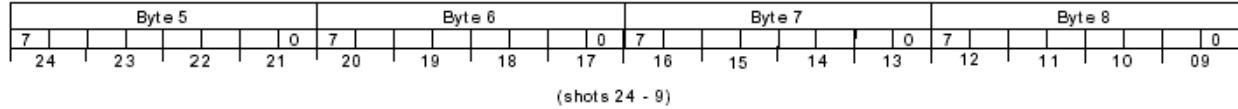

Product Minimum: 0

Product Maximum: 3

Description: Evaluation of the 532 nm laser transmit energy which is an indication of the laser health; 2 bits per shot for 40 shots; 1 = full laser energy, 2 = marginal laser energy, 3 = deficient laser energy, 0 = not used.

i_g_TxNrg_qf [GLA02,07]: 532 nm Laser Transmitted Energy Quality Flag

2 bit per shot values: 0=not used, 1=full laser energy, 2=marginal laser energy, 3=deficient laser energy



Comments:

Product Var Name: i_g_cal_cof

Is element of: GLA07 Record

Short Description: 532 nm Backscatter Calibration Coefficient

Product Data Type: i4b (3)

Total Bytes: 12

Product Units: 1d-6*(Photons/bin)(km³/J)sr

Invalid Value/Flag: No

Is Correction Flag?: NA

Is Unsigned?: No

Product Minimum: 1.0d4

Product Maximum: 1.0d9

Description: The calibration value applied to the 532 nm lidar data to get the backscatter (1=high cal ht, 2=low cal ht, 3=used).

Comments:

Product Var Name: i_g_lid_qf

Is element of: GLA02 Record

Short Description: 532 nm LIDAR Data Quality Flag

Product Data Type: i1b (12)

Total Bytes: 12

Product Units: n/a

Invalid Value/Flag: No

Is Correction Flag?: NA

Is Unsigned?: Yes

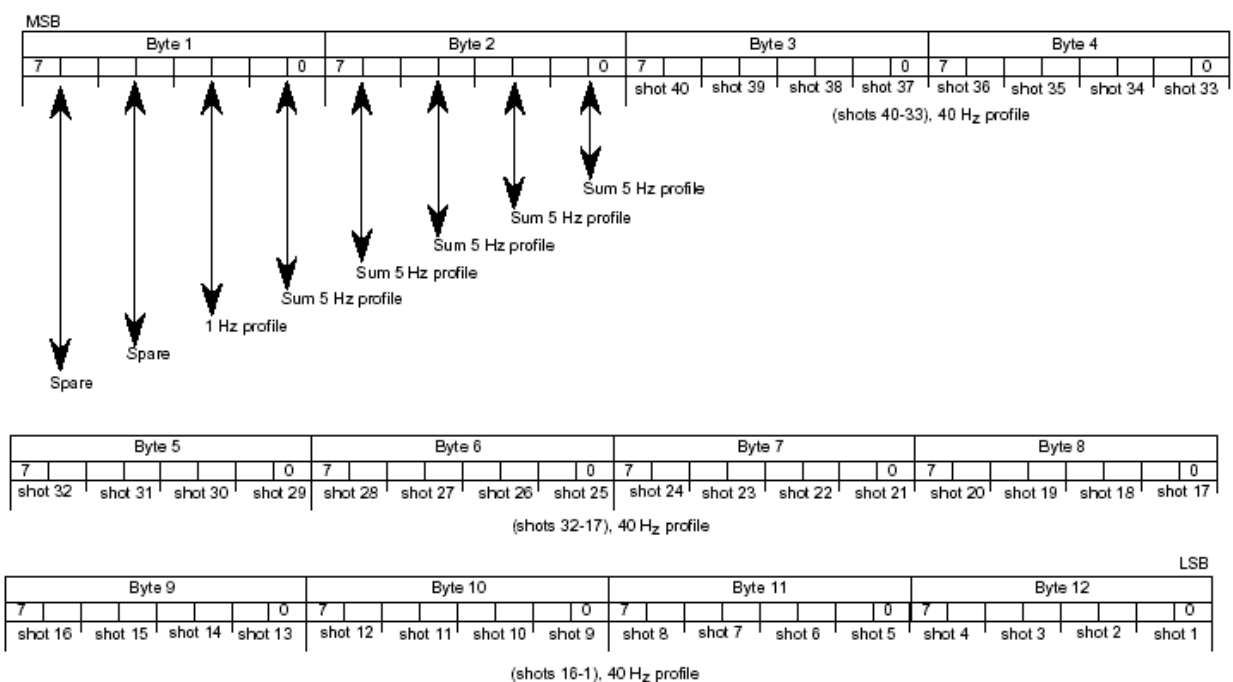
Product Minimum: 0

Product Maximum: 3

Description: 532 nm lidar data quality flag. 2 bits per shot for the 40 HZ profile; 2 bits per sum for the 5 Hz profile, 2 bits for the 1 Hz profile for a total of 92 bits. There are 4 spare bits. A value of 3 indicates the background data is out of bounds (0-100).

i_g_lid_qf [GLA02]: 532mm LIDAR Data Quality Flag

2 bits per shot



Comments:

Product Var Name: i_g_mbscs

Is element of: GLA07 Record

Short Description: 532 nm molecular backscatter cross section profile 40 to -1 km

Product Data Type: i4b (548)

Total Bytes: 2192

Product Units: e11/(m-sr)

Invalid Value/Flag: No

Is Correction Flag?: NA

Is Unsigned?: No

Product Minimum: 1000

Product Maximum: 1000000

Description: 532 nm molecular backscatter profile computed from MET data interpolated in space and time to profile location.

Comments:

Product Var Name: i_g_shot_ctr

Is element of: GLA02 Record

Short Description: 532 nm LIDAR Data Shot Counter

Product Data Type: i2b

Total Bytes: 2

Product Units: n/a

Invalid Value/Flag: i_APID_AvFlg

Is Correction Flag?: NA

Is Unsigned?: No

Product Minimum: 0

Product Maximum: 200

Description: Corresponds to first value of the 40 -1 km to 10 km aerosol science data. From APID15, Offset 14.

Comments:

Product Var Name: i_gnd_ret_loc

Is element of: GLA02 Record

Short Description: Ground Return Location

Product Data Type: i1b (5)

Total Bytes: 5

Product Units: bin number

Invalid Value/Flag: i_APID_AvFlg

Is Correction Flag?: NA

Is Unsigned?: No

Product Minimum: 0

Product Maximum: 32

Description: Bin number (from the end of the profile) of the estimated ground return peak signal; at the 5 Hz rate.Comments:

Product Var Name: i_gndret_pksig

Is element of: GLA02 Record

Short Description: Ground Return Peak Signal

Product Data Type: i1b (5)

Total Bytes: 5

Product Units: photons / bin

Invalid Value/Flag: i_APID_AvFlg

Is Correction Flag?: NA

Is Unsigned?: No

Product Minimum: 0

Product Maximum: 32

Description: Peak photon count in the 532 nm backscatter data. It is assumed that a ground return causes the maximum signal; at the 5 Hz rate.Comments:

Product Var Name: i_ir_TxNrg_qf

Is element of: GLA02 Record, GLA07 Record

Short Description: 1064 nm Laser Transmit Energy Quality Flag

Product Data Type: i1b (10)

Total Bytes: 10

Product Units: n/a

Invalid Value/Flag: No

Is Correction Flag?: NA

Is Unsigned?: Yes

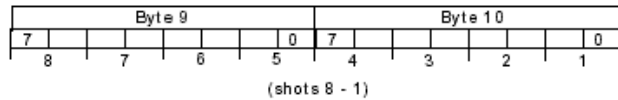
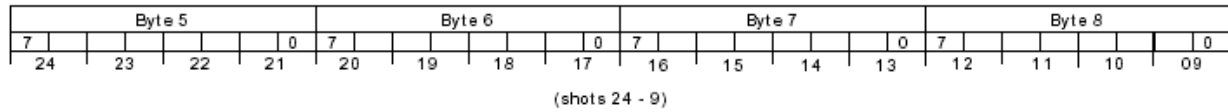
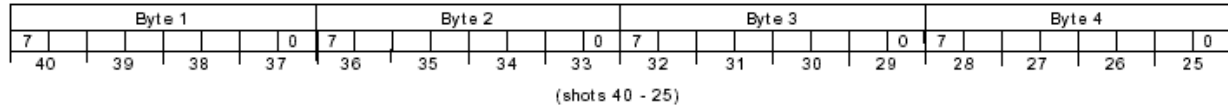
Product Minimum: 0

Product Maximum: 3

Description: Evaluation of the 1064 nm laser transmit energy which is an indication of the laser health; 2 bits per shot for 40 shots; 1 = full laser energy, 2 = marginal laser energy, 3 = deficient laser energy, 0 = not used.

i_ir_TxNrg_qf [GLA02, 07]: 1064 nm Laser Transmitted Energy Quality Flag

2 bits per shot values: 0=not used, 1=full laser energy, 2=marginal laser energy, 3=deficient laser energy



Comments:

Product Var Name: i_ir_bin_shift

Is element of: GLA07 Record

Short Description: 1064 vertical alignment offset

Product Data Type: i1b

Total Bytes: 1

Product Units: bins

Invalid Value/Flag: No

Is Correction Flag?: NA

Is Unsigned?: No

Product Minimum: -10

Product Maximum: 10

Description: Number of bins that 1064 nm surface return bin is shifted to align with 532 nm surface return bin.

Product Var Name: i_ir_cal_cof

Is element of: GLA07 Record

Short Description: 1064 nm Backscatter Calibration Coefficient

Product Data Type: i4b (2)

Total Bytes: 8

Product Units: 1d4*(Watts)(km^3/J)sr

Invalid Value/Flag: No

Is Correction Flag?: NA

Is Unsigned?: No

Product Minimum: 1.0d5

Product Maximum: 1.0d8

Description: The calibration value applied to the 1064 nm lidar data to get the backscatter (1=low cal ht, 2=used).

Comments:

Product Var Name: i_ir_lid_qf

Is element of: GLA02 Record

Short Description: 1064 nm LIDAR Data Quality Flag

Product Data Type: i1b (12)

Total Bytes: 12

Product Units: n/a

Invalid Value/Flag: No

Is Correction Flag?: NA

Is Unsigned?: Yes

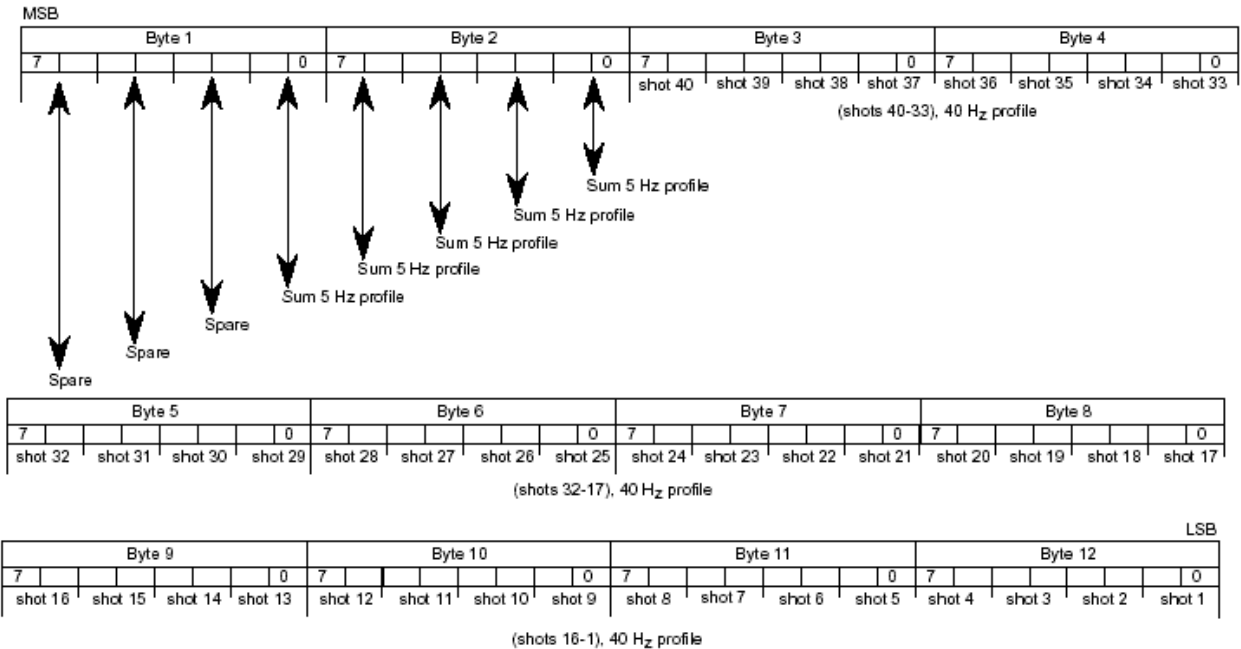
Product Minimum: 0

Product Maximum: 3

Description: 1064 nm lidar data quality flag. 2 bits per shot for the 40 HZ profile; 2 bits per sum for the 5 Hz profile for a total of 90 bits. The upper 6 bits are spares. A value of 3 indicates the background data is out of bounds (0-255).

i_ir_lid_qf [GLA02]: 1064mm LIDAR Data Quality Flag

2 bits per shot



Comments:

Product Var Name: i_ir_mbscs

Is element of: GLA07 Record

Short Description: 1064 nm molecular backscatter cross section profile 20 to -1 km

Product Data Type: i4b (280)

Total Bytes: 1120

Product Units: e11/(m-sr)

Invalid Value/Flag: No

Is Correction Flag?: NA

Is Unsigned?: No

Product Minimum: 1000

Product Maximum: 1000000

Description: 1064 nm molecular backscatter profile computed from MET data interpolated in space and time to profile location.

Comments:

Product Var Name: i_ir_shot_ctr

Is element of: GLA02 Record

Short Description: 1064 nm Cloud Digitizer Shot Counter

Product Data Type: i2b

Total Bytes: 2

Product Units: n/a

Invalid Value/Flag: i_APID_AvFlg

Is Correction Flag?: NA

Is Unsigned?: No

Product Minimum: 0

Product Maximum: 200

Description: Shot number corresponding to first value of the 40 -1 km to 10 km cloud digitizer data.

Comments:

Product Var Name: i_lat

Is element of: GLA07 Record

Short Description: Profile Coordinate, Latitude

Product Data Type: i4b

Total Bytes: 4

Product Units: microdegrees

Invalid Value/Flag: gi_invalid_i4b

Is Correction Flag?: NA

Is Unsigned?: No

Product Minimum: -90000000

Product Maximum: 90000000

Description: Profile coordinate in the IERS Terrestrial Reference Frame: east longitude and latitude, at the 1 herz rate.**Comments:**

Product Var Name: i_lat

Is element of: GLA08 Record, GLA09 Record, GLA10 record, GLA11 Record

Short Description: Profile Location, Latitude

Product Data Type: i4b (4)

Total Bytes: 16

Product Units: microdegrees

Invalid Value/Flag: gi_invalid_i4b

Is Correction Flag?: NA

Is Unsigned?: No

Product Minimum: -90000000

Product Maximum: 90000000

Description: Profile coordinate in the IERS Terrestrial Reference Frame: east longitude and latitude, at the 1 herz rate.

Comments:

Product Var Name: i_lon

Is element of: GLA07 Record

Short Description: Profile Coordinate, Longitude

Product Data Type: i4b

Total Bytes: 4

Product Units: microdegrees

Invalid Value/Flag: gi_invalid_i4b

Is Correction Flag?: NA

Is Unsigned?: No

Product Minimum: 0

Product Maximum: 360000000

Description: Profile coordinate in the IERS Terrestrial Reference Frame: east longitude and latitude, at the 1 herz rate.

Comments:

Product Var Name: i_lon

Is element of: GLA08 Record, GLA09 Record, GLA10 record, GLA11 Record

Short Description: Profile Location, Longitude

Product Data Type: i4b (4)

Total Bytes: 16

Product Units: microdegrees

Invalid Value/Flag: gi_invalid_i4b

Is Correction Flag?: NA

Is Unsigned?: No

Product Minimum: 0

Product Maximum: 360000000

Description: Profile coordinate in the IERS Terrestrial Reference Frame: east longitude and latitude, at the 1 herz rate.

Comments:

Product Var Name: i_metFlg

Is element of: GLA07 Record

Short Description: Met/std atm source/quality flag

Product Data Type: i1b

Total Bytes: 1

Product Units: NA

Invalid Value/Flag: No

Is Correction Flag?: NA

Is Unsigned?: No

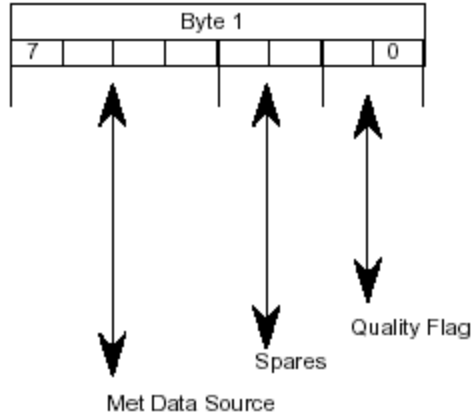
Product Minimum: 0

Product Maximum: 15

Description: Flag indicating if met data or standard atmosphere data are used to fill met profiles. Flag is set to 1 if time of first file > 24 hrs, 2 if time of second file > 24 hrs, 2+index of standard atmosphere file if time of both files > 24 hrs.

i_metFlg [GLA07]: Meteorological/Standard Atmospheric Data Source/Quality Flag

Flag indicating if met data or standard atmosphere data are used to fill met profiles.
Flag is set to 0 if times of both met files are <=24 hrs apart, 1 if time of only first file > 24 hrs, 2 if time of only second file > 24 hrs, 2+index of standard atmosphere file if time of both files >24 hours



Comments:

Product Var Name: i_pad_angle

Is element of: GLA08 Record, GLA09 Record, GLA10 record, GLA11 Record

Short Description: PAD Angle

Product Data Type: i4b (4)

Total Bytes: 16

Product Units: microdegrees

Invalid Value/Flag: gi_invalid_i4b

Is Correction Flag?: NA

Is Unsigned?: No

Product Minimum: 0

Product Maximum: 3600000000

Description: Attitude angle calculated from PAD and POD.**Comments:**

Product Var Name: i_pad_angle

Is element of: GLA07 Record

Short Description: PAD Angle

Product Data Type: i4b

Total Bytes: 4

Product Units: microdegrees

Invalid Value/Flag: gi_invalid_i4b

Is Correction Flag?: NA

Is Unsigned?: No

Product Minimum: 0

Product Maximum: 360000000

Description: Attitude angle calculated from PAD and POD.

Comments:

Product Var Name: i_pbl4_flag

Is element of: GLA11 Record

Short Description: PBL optical depth flag for 532 nm

Product Data Type: i1b

Total Bytes: 1

Product Units: NA

Invalid Value/Flag: No

Is Correction Flag?: NA

Is Unsigned?: No

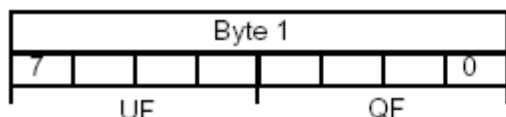
Product Minimum: 0

Product Maximum: 15

Description: Composite Flag - see Breakout for details

i_pbl4_flag [GLA11]: PBL Optical Depth (4 sec. per record, at once per 4 second rate)

(QF = Quality Flag; UF = Use Flag)



Comments:

Product Var Name: i_pbl4_grd_det

Is element of: GLA10 record

Short Description: Low Resolution Aerosol Layer Ground Detection

Product Data Type: i2b

Total Bytes: 2

Product Units: deka-meters

Invalid Value/Flag: gi_invalid_i2b

Is Correction Flag?: NA

Is Unsigned?: No

Product Minimum: -100

Product Maximum: 1000

Description: Low resolution processed ground detection height at 0.25hz, 1 per profile

Comments:

Product Var Name: i_pbl4_od

Is element of: GLA11 Record

Short Description: PBL Optical Depth at 532 nm

Product Data Type: i2b

Total Bytes: 2

Product Units: unitless*1000

Invalid Value/Flag: gi_invalid_i2b

Is Correction Flag?: NA

Is Unsigned?: No

Product Minimum: 0

Product Maximum: 5000

Description: 532 nm Planetary Boundary Layer aerosol optical depth, corrected for multiple scattering at 0.25hz, 1 per layer, 1 layer

Comments:

Product Var Name: i_pc_rbias

Is element of: GLA02 Record

Short Description: Photon Counter Range Bias

Product Data Type: i4b

Total Bytes: 4

Product Units: n/a

Invalid Value/Flag: i_APID_AvFlg

Is Correction Flag?: NA

Is Unsigned?: No

Product Minimum: -1000000

Product Maximum: 1000000

Description: The range bias of the photon counter; always positive.

Comments:

Product Var Name: i_pse

Is element of: GLA11 Record

Short Description: Particle Size Estimate

Product Data Type: i2b (4)

Total Bytes: 8

Product Units: microns

Invalid Value/Flag: gi_invalid_i2b

Is Correction Flag?: NA

Is Unsigned?: No

Product Minimum: 0

Product Maximum: 1000

Description: Particle size estimate used to calculate warning flag and range delay, 1 per second

Comments:

Product Var Name: i_rdu

Is element of: GLA11 Record

Short Description: Range Delay Uncertainty

Product Data Type: i2b (4)

Total Bytes: 8

Product Units: millimeters

Invalid Value/Flag: gi_invalid_i2b

Is Correction Flag?: NA

Is Unsigned?: No

Product Minimum: 0

Product Maximum: 10000

Description: Estimated uncertainty value in the range delay distance.**Comments:**

Product Var Name: i_rec_ndx

Is element of: GLA02 Record, GLA07 Record, GLA08 Record, GLA09 Record, GLA10 record, GLA11 Record

Short Description: GLAS Record Index

Product Data Type: i4b

Total Bytes: 4

Product Units: N/A

Invalid Value/Flag: No

Is Correction Flag?: NA

Is Unsigned?: No

Product Minimum: 0

Product Maximum: 2147483647

Description: Unique index that relates this record to the corresponding record(s) in each GLAS data product.

Comments:

Product Var Name: i_reflCor_atm

Is element of: GLA11 Record

Short Description: Reflectivity Correction Factor For Atmospheric Effects

Product Data Type: i2b (4)

Total Bytes: 8

Product Units: Unitless

Invalid Value/Flag: N/A

Is Correction Flag?: No

Is Unsigned?: No

Product Minimum: 1 **Product Maximum:** 1000000

Description: This reflectance correction factor is calculated as $1 / e^{-(2(tc+ta+tp+tm))}$, where t_c is the cloud (column) integrated optical depth, t_a is the aerosol (column) integrated optical depth, t_p is the planetary boundary layer optical depth, and t_m is the molecular optical depth. t_m is a constant equal to $-\log(gd_T_RTatm)/2$, where $gd_T_RTatm = 0.98$ is defined in `const_elev_mod.f90` or read from ANC07-03. The reflectance has been corrected for waveform saturation. The reflectance correction factor is computed from the 532 nm channel and has been corrected for multiple scattering.

Comments:

Product Var Name: i_reflct_1064msf_1hz

Is element of: GLA11 Record

Short Description: 1 Hz 1064nm multiple scattering corr. factor

Product Data Type: i1b (4)

Total Bytes: 4

Product Units: unitless

Invalid Value/Flag: N/A

Is Correction Flag?: NA

Is Unsigned?: NA

Product Minimum: 0

Product Maximum: 255

Description: Total column od 1064nm multiple scattering correction factor.Comments:

Product Var Name: i_reflct_1064msf_40hz

Is element of: GLA11 Record

Short Description: 40 Hz 1064nm multiple scattering corr. factor

Product Data Type: i1b (40, 4)

Total Bytes: 160

Product Units: unitless

Invalid Value/Flag: N/A

Is Correction Flag?: NA

Is Unsigned?: NA

Product Minimum: 0

Product Maximum: 255

Description: Total column od 1064nm multiple scattering correction factor.Comments:

Product Var Name: i_reflct_1064od_1hz_cor

Is element of: GLA11 Record

Short Description: 1 Hz 1064nm total column od

Product Data Type: i2b (4)

Total Bytes: 8

Product Units: unitless

Invalid Value/Flag: N/A

Is Correction Flag?: NA

Is Unsigned?: NA

Product Minimum: -100

Product Maximum: 10000

Description: Total column 1064nm optical depth from surface reflectance corrected for multiple scattering.

Comments:

Product Var Name: i_reflct_1064od_40hz_cor

Is element of: GLA11 Record

Short Description: 40 Hz 1064nm total column od

Product Data Type: i2b (40, 4)

Total Bytes: 320

Product Units: unitless

Invalid Value/Flag: N/A

Is Correction Flag?: NA

Is Unsigned?: NA

Product Minimum: -100

Product Maximum: 10000

Description: Total column 1064nm optical depth from surface reflectance corrected for multiple scattering.

Comments:

Product Var Name: i_reflct_pristine_1hz

Is element of: GLA11 Record

Short Description: 1064nm modeled surface reflectance

Product Data Type: i2b (4)

Total Bytes: 8

Product Units: unitless

Invalid Value/Flag: N/A

Is Correction Flag?: NA

Is Unsigned?: NA

Product Minimum: 0

Product Maximum: 5000

Description: Modeled (calculated) 1064nm surface reflectance from wind speed. Comments:

Product Var Name: i_rng2CDProf

Is element of: GLA02 Record

Short Description: Start Range of the 1064 nm Backscatter Profile

Product Data Type: i4b

Total Bytes: 4

Product Units: centimeters

Invalid Value/Flag: i_APID_AvFlg

Is Correction Flag?: NA

Is Unsigned?: No

Product Minimum: 50000000

Product Maximum: 70000000

Description: The range from the spacecraft to the start of the 1064 nm backscatter profile - the start of the 20 KM segment of Lidar Data. Comments:

Product Var Name: i_rng_geoid

Is element of: GLA07 Record

Short Description: Range of satellite above geoid

Product Data Type: i4b

Total Bytes: 4

Product Units: meters

Invalid Value/Flag: No

Is Correction Flag?: NA

Is Unsigned?: No

Product Minimum: -1000

Product Maximum: 60000000

Description: Range of satellite above geoid based upon POD, PAD, and geoid

Comments:

Product Var Name: i_spare0

Is element of: GLA07 Record

Short Description: Spares

Product Data Type: i1b (16)

Total Bytes: 16

Product Units: null

Invalid Value/Flag: No

Is Correction Flag?: NA

Is Unsigned?: No

Product Minimum: 0

Product Maximum: 0

Description:

Comments:

Product Var Name: i_spare0

Is element of: GLA08 Record, GLA09 Record, GLA10 record, GLA11 Record

Short Description: Spares

Product Data Type: i1b (40)

Total Bytes: 40

Product Units: null

Invalid Value/Flag: No

Is Correction Flag?: NA

Is Unsigned?: NA

Product Minimum: 0

Product Maximum: 0

Description:

Comments:

Product Var Name: i_spare2

Is element of: GLA02 Record

Short Description: Spares

Product Data Type: i1b

Total Bytes: 1

Product Units: NA

Invalid Value/Flag: No

Is Correction Flag?: NA

Is Unsigned?: Yes

Product Minimum: 0

Product Maximum: 0

Description: Not used

Comments:

Product Var Name: i_spare2

Is element of: GLA10 record

Short Description: Spares

Product Data Type: i1b (2)

Total Bytes: 2

Product Units: NA

Invalid Value/Flag: N/A

Is Correction Flag?: NA

Is Unsigned?: No

Product Minimum: null

Product Maximum: null

Description: not used

Comments:

Product Var Name: i_spare2

Is element of: GLA09 Record

Short Description: Spares

Product Data Type: i1b (8)

Total Bytes: 8

Product Units: NA

Invalid Value/Flag: N/A

Is Correction Flag?: NA

Is Unsigned?: No

Product Minimum: null

Product Maximum: null

Description: not used

Comments:

Product Var Name: i_spare2

Is element of: GLA11 Record

Short Description: Spares

Product Data Type: i1b (2)

Total Bytes: 2

Product Units: NA

Invalid Value/Flag: N/A

Is Correction Flag?: NA

Is Unsigned?: No

Product Minimum: null

Product Maximum: null

Description: not used

Comments:

Product Var Name: i_spare2

Is element of: GLA08 Record

Short Description: Spares

Product Data Type: i1b (232)

Total Bytes: 232

Product Units: NA

Invalid Value/Flag: N/A

Is Correction Flag?: NA

Is Unsigned?: No

Product Minimum: null

Product Maximum: null

Description: not used

Comments:

Product Var Name: i_spare3

Is element of: GLA02 Record

Short Description: Spares

Product Data Type: i1b

Total Bytes: 1

Product Units: NA

Invalid Value/Flag: No

Is Correction Flag?: NA

Is Unsigned?: Yes

Product Minimum: 0

Product Maximum: 0

Description: Not used

Comments:

Product Var Name: i_spare3

Is element of: GLA07 Record

Short Description: Spares

Product Data Type: i1b (5)

Total Bytes: 5

Product Units: NA

Invalid Value/Flag: N/A

Is Correction Flag?: NA

Is Unsigned?: No

Product Minimum: null

Product Maximum: null

Description: not used

Comments:

Product Var Name: i_spare3
Is element of: GLA09 Record
Short Description: Spares
Product Data Type: i1b (2)
Total Bytes: 2
Product Units: NA
Invalid Value/Flag: N/A
Is Correction Flag?: NA
Is Unsigned?: No
Product Minimum: null
Product Maximum: null
Description: not used
Comments:

Product Var Name: i_spare3
Is element of: GLA10 record
Short Description: Spares
Product Data Type: i1b (3)
Total Bytes: 3
Product Units: NA
Invalid Value/Flag: N/A
Is Correction Flag?: NA
Is Unsigned?: No
Product Minimum: null
Product Maximum: null
Description: not used
Comments:

Product Var Name: i_spare3
Is element of: GLA11 Record
Short Description: Spares

Product Data Type: i1b

Total Bytes: 1

Product Units: N/A

Invalid Value/Flag: No

Is Correction Flag?: NA

Is Unsigned?: No

Product Minimum: null

Product Maximum: null

Description:

Comments:

Product Var Name: i_spare4

Is element of: GLA02 Record

Short Description: Spares

Product Data Type: i1b

Total Bytes: 1

Product Units: NA

Invalid Value/Flag: No

Is Correction Flag?: NA

Is Unsigned?: Yes

Product Minimum: 0

Product Maximum: 0

Description: Not used

Comments:

Product Var Name: i_spare4

Is element of: GLA07 Record

Short Description: Spares

Product Data Type: i1b (130)

Total Bytes: 130

Product Units: NA

Invalid Value/Flag: N/A

Is Correction Flag?: NA

Is Unsigned?: No

Product Minimum: null

Product Maximum: null

Description: not used

Comments:

Product Var Name: i_spare4

Is element of: GLA09 Record

Short Description: Spares

Product Data Type: i1b (402)

Total Bytes: 402

Product Units: NA

Invalid Value/Flag: N/A

Is Correction Flag?: NA

Is Unsigned?: No

Product Minimum: null

Product Maximum: null

Description: not used

Comments:

Product Var Name: i_spare4

Is element of: GLA10 record

Short Description: Spares

Product Data Type: i1b

Total Bytes: 1

Product Units: null

Invalid Value/Flag: No

Is Correction Flag?: NA

Is Unsigned?: NA

Product Minimum: 0

Product Maximum: 0

Description:

Comments:

Product Var Name: i_spare4

Is element of: GLA11 Record

Short Description: Spares

Product Data Type: i1b (160)

Total Bytes: 160

Product Units: NA

Invalid Value/Flag: None

Is Correction Flag?: NA

Is Unsigned?: No

Product Minimum: 0

Product Maximum: 255

Description:

Comments:

Product Var Name: i_spare5

Is element of: GLA10 record

Short Description: Spares

Product Data Type: i1b (290)

Total Bytes: 290

Product Units: NA

Invalid Value/Flag: N/A

Is Correction Flag?: NA

Is Unsigned?: No

Product Minimum: 0

Product Maximum: 0

Description: not used

Comments:

Product Var Name: i_spare5

Is element of: GLA11 Record

Short Description: Spare 5

Product Data Type: i1b

Total Bytes: 1

Product Units: N/A

Invalid Value/Flag: N/A

Is Correction Flag?: NA

Is Unsigned?: No

Product Minimum: 0

Product Maximum: 255

Description: This variable consists of spare bytes reserved for architectural consistency of the data file. It contains no meaningful information.

Comments: GLA11 Spare 5

Product Var Name: i_spare6

Is element of: GLA02 Record

Short Description: Spare

Product Data Type: i1b

Total Bytes: 1

Product Units: NA

Invalid Value/Flag: No

Is Correction Flag?: NA

Is Unsigned?: Yes

Product Minimum: 0

Product Maximum: 0

Description:

Comments:

Product Var Name: i_spare6

Is element of: GLA11 Record

Short Description: Spare 6

Product Data Type: i1b (202)

Total Bytes: 202

Product Units: n/a

Invalid Value/Flag: n/a

Is Correction Flag?: NA

Is Unsigned?: No

Product Minimum: n/a

Product Maximum: n/a

Description: This variable consists of spare bytes reserved for architectural consistency of the data file. It contains no meaningful information.

Comments:

Product Var Name: i_spcm_cts

Is element of: GLA02 Record

Short Description: SPCM Raw Counts

Product Data Type: i1b (8)

Total Bytes: 8

Product Units: n/a

Invalid Value/Flag: i_APID_AvFlg

Is Correction Flag?: NA

Is Unsigned?: Yes

Product Minimum: 0

Product Maximum: 255

Description: The raw counts for each photon counter (1-8) from the S? Photon Counter Module.
Comments:

Product Var Name: i_spcm_stat

Is element of: GLA02 Record

Short Description: SPCM Status

Product Data Type: i2b

Total Bytes: 2

Product Units: n/a

Invalid Value/Flag: i_APID_AvFlg

Is Correction Flag?: NA

Is Unsigned?: Yes

Product Minimum: 0

Product Maximum: 65280

Description: The status of the SPCM as read from the photon counter board. The Photon Counter Bd address 0xXX800004.

Comments:

Product Var Name: i_surfType

Is element of: GLA08 Record, GLA09 Record, GLA10 record, GLA11 Record

Short Description: Region Type

Product Data Type: i1b (4)

Total Bytes: 4

Product Units: NA

Invalid Value/Flag: No

Is Correction Flag?: NA

Is Unsigned?: No

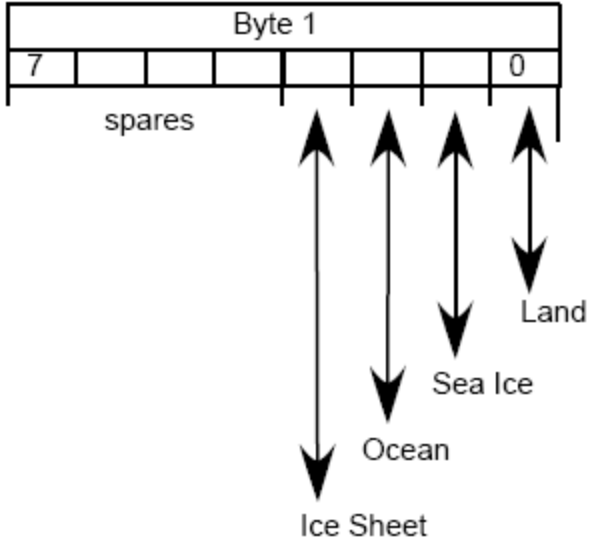
Product Minimum: 1

Product Maximum: 15

Description: Describes the region type or types associated with each shot Ice Sheet, ocean, sea ice, or Land.

i_surfType [GLA06, 12-15]: Region Type

1 byte of 1 bit values



Comments:

Product Var Name: i_surfType

Is element of: GLA07 Record

Short Description: Region Type

Product Data Type: i1b

Total Bytes: 1

Product Units: N/A

Invalid Value/Flag: No

Is Correction Flag?: NA

Is Unsigned?: No

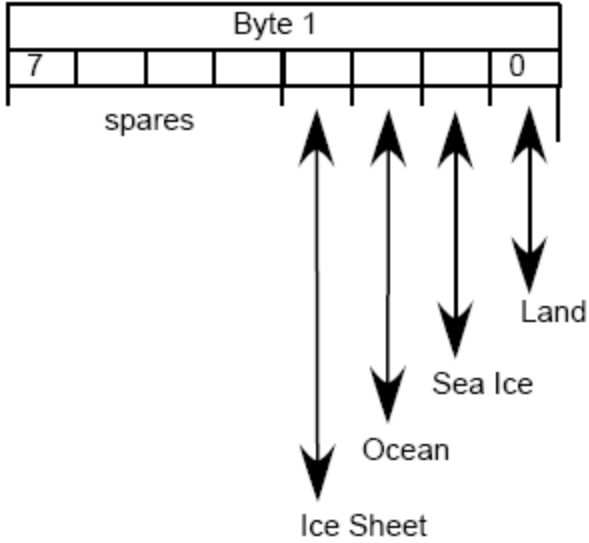
Product Minimum: 1

Product Maximum: 15

Description: Describes the region type or types associated with each shot Ice Sheet, ocean, sea ice, or Land.

i_surfType [GLA06, 12-15]: Region Type

1 byte of 1 bit values



Comments:

Product Var Name: i_timecorflg

Is element of: GLA02 Record, GLA07 Record, GLA08 Record, GLA09 Record, GLA10 record, GLA11 Record

Short Description: time correction flag

Product Data Type: i2b

Total Bytes: 2

Product Units: N/A

Invalid Value/Flag: No

Is Correction Flag?: No

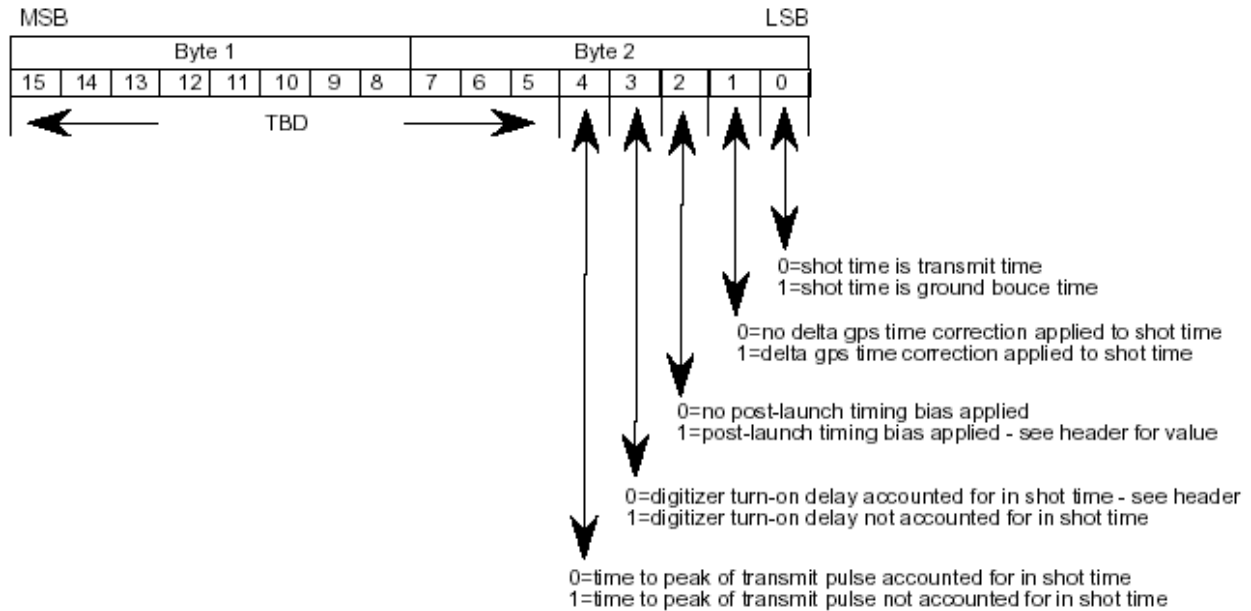
Is Unsigned?: No

Product Minimum: 0

Product Maximum: 32767

Description: Indicates what instrument or bias corrections were applied to the times on this record.

i_timecorflg [1/sec for GLA05-15]: Correction Status Flag



Comments:

Product Var Name: i_topo_elev

Is element of: GLA07 Record

Short Description: Topographic elevation of surface above geoid

Product Data Type: i4b

Total Bytes: 4

Product Units: meters

Invalid Value/Flag: gi_invalid_i4b

Is Correction Flag?: NA

Is Unsigned?: No

Product Minimum: -2500

Product Maximum: 32000

Description: Topographic elevation of surface above geoid based upon POD, PAD, and geoid

Comments:

Product Var Name: i_topo_elev

Is element of: GLA09 Record

Short Description: Topographic elevation of surface above geoid

Product Data Type: i4b (4)

Total Bytes: 16

Product Units: meters

Invalid Value/Flag: gi_invalid_i4b

Is Correction Flag?: NA

Is Unsigned?: No

Product Minimum: -2500

Product Maximum: 32000

Description: Topographic elevation of surface above geoid based upon POD, PAD, and geoid

Comments:

Product Var Name: spare5

Is element of: GLA02 Record

Short Description: Spare 5

Product Data Type: i1b (12)

Total Bytes: 12

Product Units: n/a

Invalid Value/Flag: N/A

Is Correction Flag?: NA

Is Unsigned?: NA

Product Minimum: n/a

Product Maximum: n/a

Description:

Comments: